


C:\Users\Marc\Desktop\BONANZA\4N-62W\dwg\WAP24_J-18_WM.dwg SAVED DATE 2015-03-04 08:11



LOCATION LOOKING NORTH


ENGINEERING & SURVEYING
64 COAL MINE RD.
LANDER, WY 82520
307-349-0840
fes@wyoming.com

Drawn By: MAM
Checked By: DAF
Date: 10/23/14
Revision: 2
Date: 02-12-15
Explanation:
ACCESS CHANGE
WELL PAD CHANGE


0 0 0
NO SCALE
IF BAR LENGTH DOES NOT EQUAL
1"(ONE INCH), THIS PAGE WAS NOT
PLOTTED TO THE INTENDED SCALE.


LOCATION PHOTO

STATE SEVENTY HOLES
J-18 PAD
SW $\frac{1}{4}$, SECTION 18,
T.4N., R.62W., 6th PM
WELD COUNTY, COLORADO

 **BONANZA
CREEK**
410 17th Street
Denver, CO 80202
(720) 440-6100

SHEET
1
OF
4

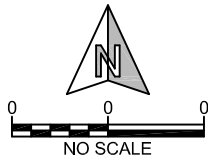
C:\Users\Marc\Desktop\BONANZA\4N-62W\dwg\MAP24_J-18_WM.dwg SAVED DATE 2015-03-04 08:12



LOCATION LOOKING EAST

Fremont
ENGINEERING & SURVEYING
64 COAL MINE RD.
LANDER, WY 82520
307-349-0840
fes@wyoming.com

Drawn By: MAM
Checked By: DAF
Date: 10/23/14
Revision: 2
Date: 02-12-15
Explanation:
ACCESS CHANGE
WELL PAD CHANGE



IF BAR LENGTH DOES NOT EQUAL
1"(ONE INCH), THIS PAGE WAS NOT
PLOTTED TO THE INTENDED SCALE.

LOCATION PHOTO

STATE SEVENTY HOLES
J-18 PAD
SW $\frac{1}{4}$, SECTION 18,
T.4N., R.62W., 6th PM
WELD COUNTY, COLORADO



410 17th Street
Denver, CO 80202
(720) 440-6100

SHEET
2
OF
4


C:\Users\Marc\Desktop\BONANZA\4N-62W\dwg\MAP24_J-18_WM.dwg SAVED DATE 2015-03-04 08:13



LOCATION LOOKING SOUTH


ENGINEERING & SURVEYING
64 COAL MINE RD.
LANDER, WY 82520
307-349-0840
fes@wyoming.com

Drawn By: MAM
Checked By: DAF
Date: 10/23/14
Revision: 2
Date: 02-12-15
Explanation:
ACCESS CHANGE
WELL PAD CHANGE


0 0 0
NO SCALE
IF BAR LENGTH DOES NOT EQUAL
1"(ONE INCH), THIS PAGE WAS NOT
PLOTTED TO THE INTENDED SCALE.

LOCATION PHOTO
STATE SEVENTY HOLES
J-18 PAD
SW $\frac{1}{4}$, SECTION 18,
T.4N., R.62W., 6th PM
WELD COUNTY, COLORADO


410 17th Street
Denver, CO 80202
(720) 440-6100

SHEET
3
OF
4

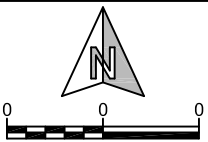
C:\Users\Marc\Desktop\BONANZA\4N-62W\dwg\MAP24_J-18_WM.dwg SAVED DATE 2015-03-04 08:15



LOCATION LOOKING WEST


ENGINEERING & SURVEYING
64 COAL MINE RD.
LANDER, WY 82520
307-349-0840
fes@wyoming.com

Drawn By: MAM
Checked By: DAF
Date: 10/23/14
Revision: 2
Date: 02-12-15
Explanation:
ACCESS CHANGE
WELL PAD CHANGE


NO SCALE
IF BAR LENGTH DOES NOT EQUAL
1"(ONE INCH), THIS PAGE WAS NOT
PLOTTED TO THE INTENDED SCALE.

LOCATION PHOTO

STATE SEVENTY HOLES
J-18 PAD
SW¼, SECTION 18,
T.4N., R.62W., 6th PM
WELD COUNTY, COLORADO


410 17th Street
Denver, CO 80202
(720) 440-6100

SHEET	4
OF	4