

C:\Users\Marc\Desktop\BONANZA\4N-62W\dwg\WAP24_J-18_WM.dwg SAVED DATE 2015-03-04 08:18





REFERENCE LOOKING NORTH



Fremont
ENGINEERING & SURVEYING
64 COAL MINE RD.
LANDER, WY 82520
307-349-0840
fes@wyoming.com

Drawn By: DAF
Checked By: MAM
Date: 10/23/14
Revision: 2
Date: 02-12-15
Explanation: ACCESS CHANGE WELL PAD CHANGE



NO SCALE

IF BAR LENGTH DOES NOT EQUAL
1"(ONE INCH), THIS PAGE WAS NOT
PLOTTED TO THE INTENDED SCALE.

REFERENCE PHOTOS
STATE SEVENTY HOLES J-18 PAD SW¼, SECTION 8, T.4N., R.62W., 6th PM WELD COUNTY, COLORADO



**BONANZA
CREEK**

410 17th Street
Denver, CO 80202
(720) 440-6100

SHEET
1
OF
5

C:\Users\Marc\Desktop\BONANZA\4N-62W\dwg\MAP24_J-18_WM.dwg SAVED DATE 2015-03-04 08:22





REFERENCE LOOKING EAST



Fremont
ENGINEERING & SURVEYING
64 COAL MINE RD.
LANDER, WY 82520
307-349-0840
fes@wyoming.com

Drawn By: DAF
Checked By: MAM
Date: 10/23/14
Revision: 2
Date: 02-12-15
Explanation: ACCESS CHANGE WELL PAD CHANGE



NO SCALE

IF BAR LENGTH DOES NOT EQUAL
1"(ONE INCH), THIS PAGE WAS NOT
PLOTTED TO THE INTENDED SCALE.

REFERENCE PHOTOS
STATE SEVENTY HOLES J-18 PAD SW¼, SECTION 8, T.4N., R.62W., 6th PM WELD COUNTY, COLORADO



**BONANZA
CREEK**

410 17th Street
Denver, CO 80202
(720) 440-6100

SHEET
2
OF
5

C:\Users\Marc\Desktop\BONANZA\4N-62W\dwg\MAP24_J-18_WM.dwg SAVED DATE 2015-03-04 08:18

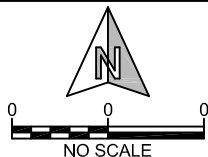


REFERENCE LOOKING SOUTH



Fremont
ENGINEERING & SURVEYING
64 COAL MINE RD.
LANDER, WY 82520
307-349-0840
fes@wyoming.com

Drawn By: DAF
Checked By: MAM
Date: 10/23/14
Revision: 2
Date: 02-12-15
Explanation: ACCESS CHANGE WELL PAD CHANGE



NO SCALE
IF BAR LENGTH DOES NOT EQUAL
1"(ONE INCH), THIS PAGE WAS NOT
PLOTTED TO THE INTENDED SCALE.

REFERENCE PHOTOS

STATE SEVENTY HOLES
J-18 PAD
SW¼, SECTION 8,
T.4N., R.62W., 6th PM
WELD COUNTY, COLORADO



**BONANZA
CREEK**

410 17th Street
Denver, CO 80202
(720) 440-6100

SHEET	3
OF	5

C:\Users\Marc\Desktop\BONANZA\4N-62W\dwg\MAP24_J-18_WM.dwg SAVED DATE 2015-03-04 08:22





REFERENCE LOOKING WEST



Fremont
ENGINEERING & SURVEYING
64 COAL MINE RD.
LANDER, WY 82520
307-349-0840
fes@wyoming.com

Drawn By: DAF
Checked By: MAM
Date: 10/23/14
Revision: 2
Date: 02-12-15
Explanation: ACCESS CHANGE WELL PAD CHANGE



NO SCALE

IF BAR LENGTH DOES NOT EQUAL
1"(ONE INCH), THIS PAGE WAS NOT
PLOTTED TO THE INTENDED SCALE.

REFERENCE PHOTOS
STATE SEVENTY HOLES J-18 PAD SW¼, SECTION 8, T.4N., R.62W., 6th PM WELD COUNTY, COLORADO



**BONANZA
CREEK**

410 17th Street
Denver, CO 80202
(720) 440-6100

SHEET
4
OF
5