



SRC ENERGY

Operator: SRC Energy
Well Name: Howard 10-27
Legal: NWSE Section 27, Township 6N, Range 64W
Location: Weld County, CO
API: 05-123-14142

Deepest Water Well Within 1
Mile = 800'





Wellbore History

Spud Date: 11/19/1988
Surf Csg: 8.625", 24# @ 315' – 175 sks
Prod Csg: 4.5", 11.6# @ 7035' – 220 sks
TOC: 6126' from CBL
Perfs: NIOBRARA: 6601'-6730'
CODELL: 6888'-6902'

P&A Procedure

Set retainer@ 6526' and squeeze perfs
Set 5 sx on top of retainer (50' plug)
Cut Casing @ 850'
Pmp 381 sx @ 900' to surface

Key

-  Existing Cement Coverage
-  Retainer
-  Cement Pumped
-  CIBP

