 <div>SECTOR BOND LOG</div>									
COMPANY WELL FIELD COUNTY STATE/COUNTRY LOCATION					CAERUS PUCKETT 33C-26 GRAND VALLEY GARFIELD COLORADO NORTH PARACHUTE				
SEC	26	TWP	6S	RGE	97W	Other Services			
Latitude		39.498759		Longitude		-108.182310			
API Number		05-045-23355		Permanent Datum		GL		Elevation 8396	
Log Measured From		KB		Log Measured From		KB		Elevations: K.B. 8426 D.F. 8426 G.L. 8396	
Drilling Measured From		KB		Drilling Measured From		KB			
Date					13 MAY 17				
Run Number					1				
Service Order					TBD				
Type Log					SBT				
Depth Driller					9178				
Depth Logger					9128				
Top Log Interval					0				
Bottom Log Interval					9128				
Hole Fluid Type					H2O				
Hole Fluid Level					236				
Restriction ID					NA				
Max. Recorded Temp.					NA				
Well Head Pressure					NA				
Well Head Equipment					NA				
Time Well Ready					ON ARRIVAL				
Time Logger on Bottom					SEE LOG				
Unit Number					14166				
Acquisition System					WARRIOR				
Location					CASPER				
Recorded By					N.SOUTHAM				
Witnessed By									

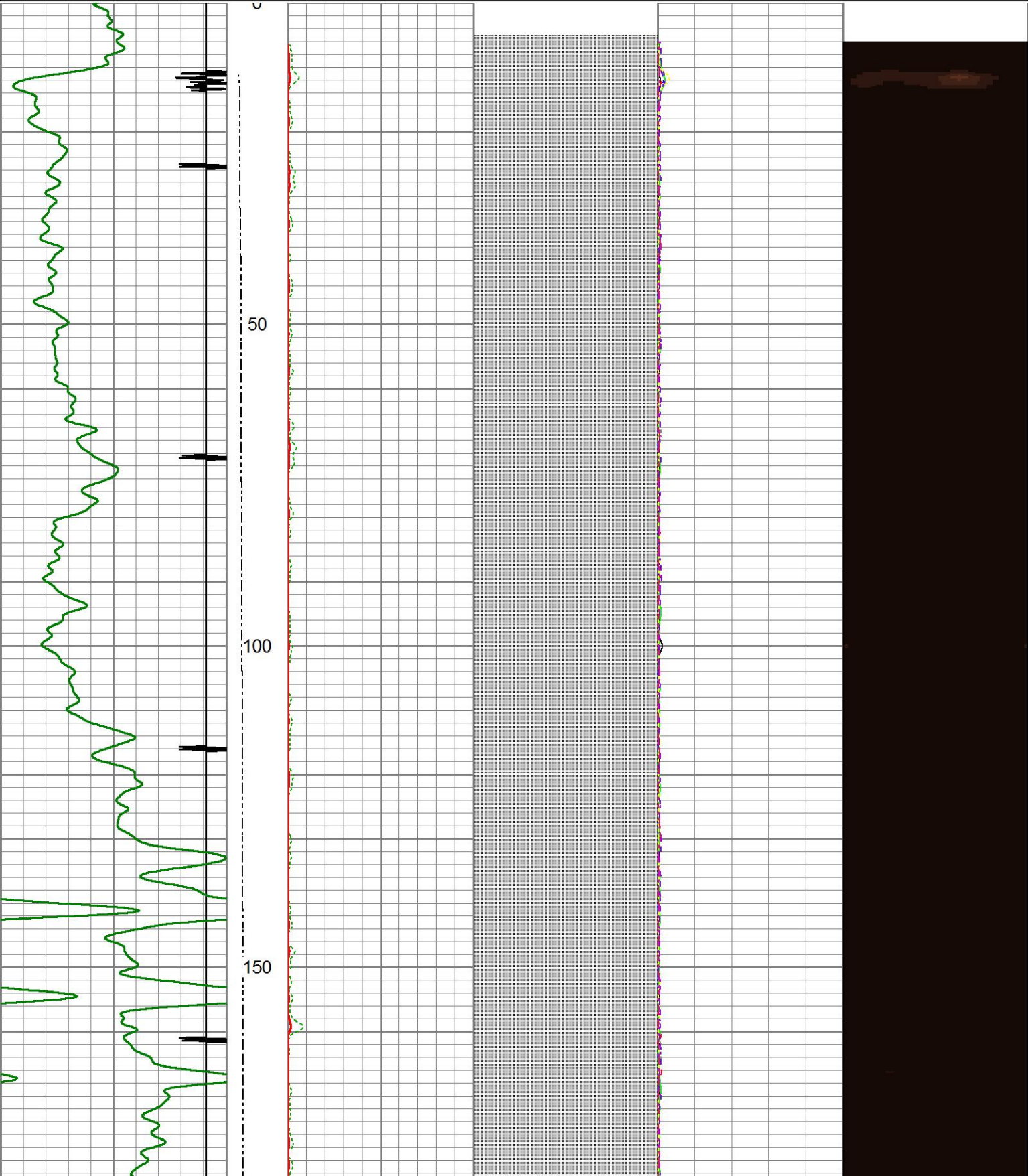
<<< Fold Here >>>

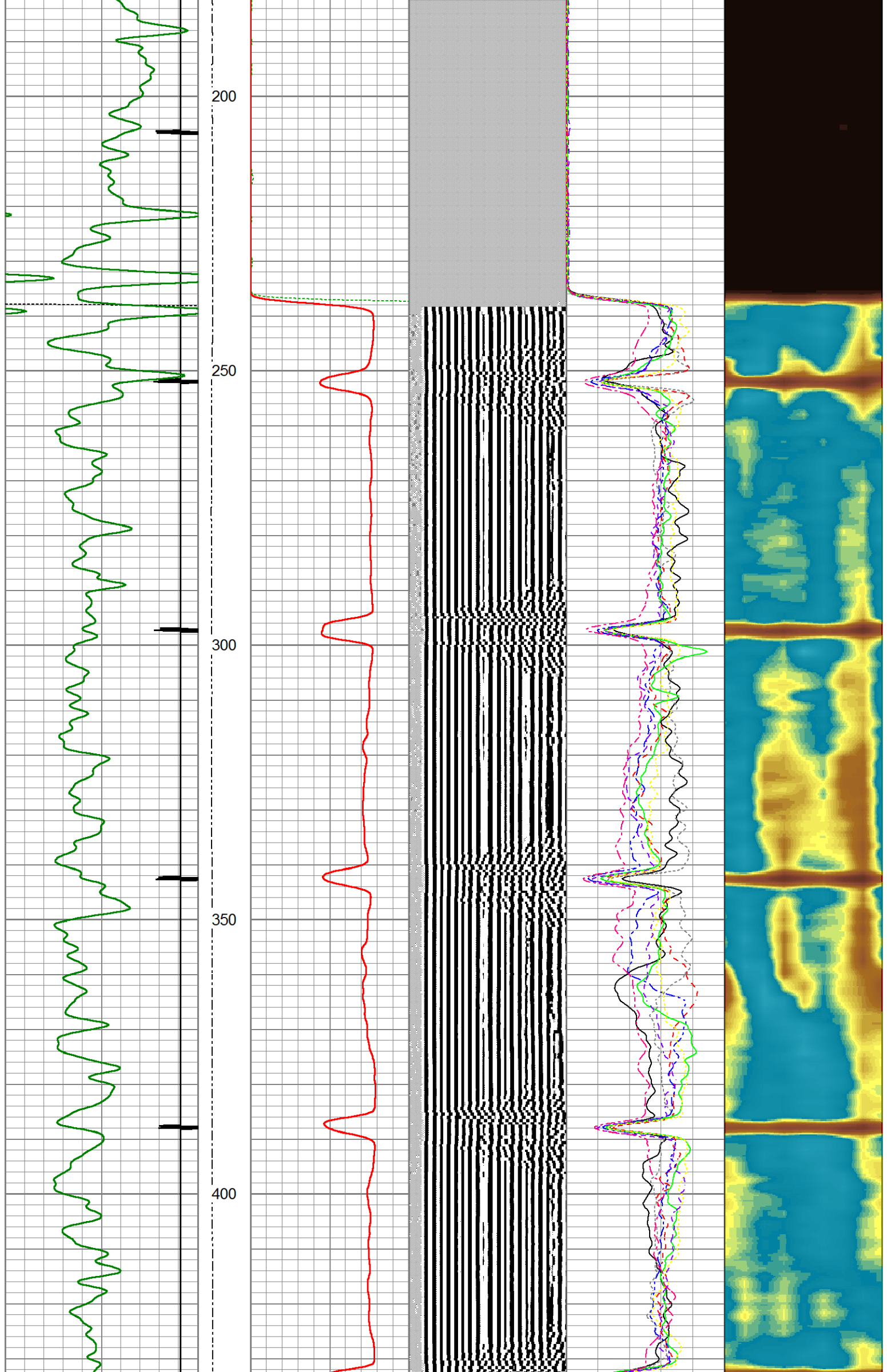
In interpreting, communicating or providing information and/or making recommendations, either written or oral, as to logs or test or other data, type or amount of material, or Work or other service to be furnished, or manner of performance, or in predicting results to be obtained, the Contractor will give the Company the benefit of the Contractor's best judgment based on its experience and will perform all such Work in a good and workmanlike manner. Any interpretation of test or other data, and any recommendation or reservoir description based upon such interpretations, are opinions based upon inferences from measurements and empirical relationships and assumptions, which inferences and assumptions are not infallible, and with respect to which professional engineers and analysts may differ. ACCORDINGLY ANY INTERPRETATION OR RECOMMENDATION RESULTING FROM THE SERVICES WILL BE AT THE SOLE RISK OF THE COMPANY, AND THE CONTRACTOR CANNOT AND DOES NOT WARRANT THE ACCURACY, CORRECTNESS OR COMPLETENESS OF ANY SUCH INTERPRETATION OR RECOMMENDATION, WHICH INTERPRETATIONS AND RECOMMENDATIONS SHOULD NOT, THEREFORE, UNDER ANY CIRCUMSTANCES BE RELIED UPON AS THE SOLE OR MAIN BASIS FOR ANY DRILLING, COMPLETION, WELL TREATMENT, PRODUCTION OR FINANCIAL DECISION, OR ANY PROCEDURE INVOLVING ANY RISK TO THE SAFETY OF ANY DRILLING ACTIVITY, DRILLING RIG OR ITS CREW OR ANY OTHER INDIVIDUAL. THE COMPANY HAS FULL RESPONSIBILITY FOR ALL DECISIONS CONCERNING THE SER

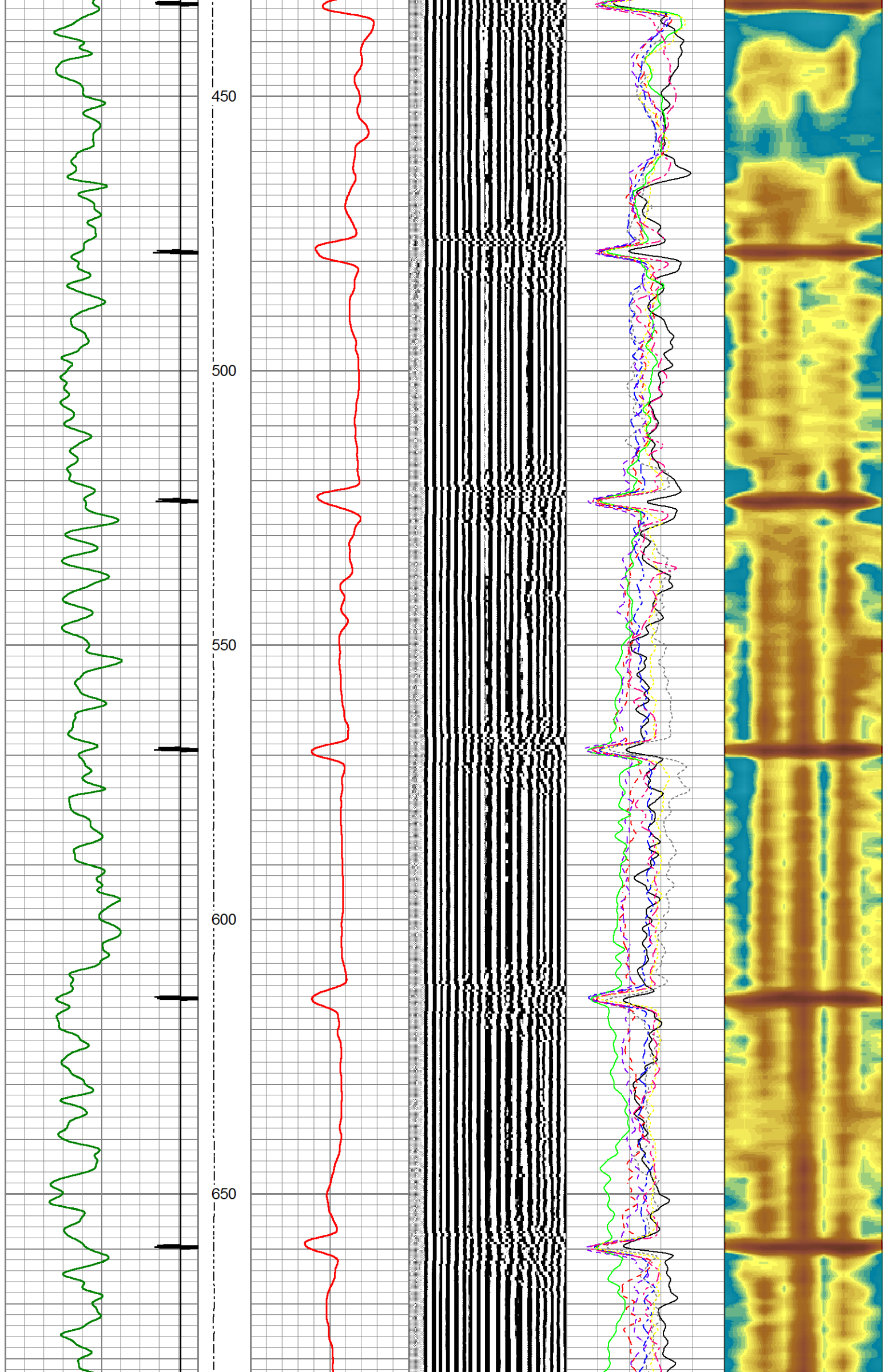
Comments	
Rig Name:	
THANK YOU FOR CHOOSING WEATHERFORD WIRELINE FOR THIS JOB YOUR CREW FOR THIS LOG WAS N. SOUTHAM B. ENSLEY THIS LOG WAS RAN AT COSTUMER REQUEST TO VERIFY CEMENT AND THIS IS THE MAIN LOG FOR PERORATING	

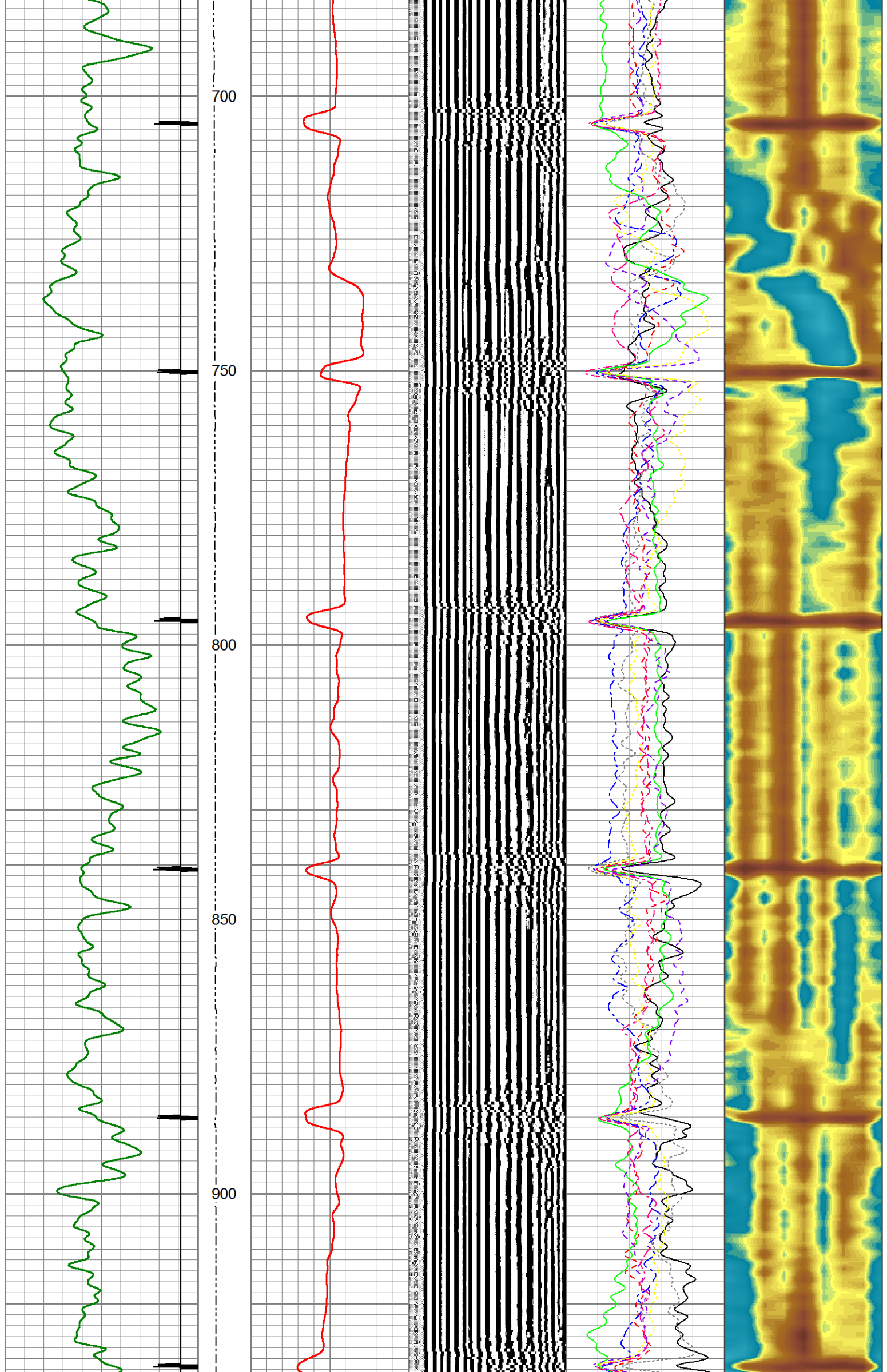
Database File	g:\caerus puckett pad day 1\puckett 33c-26 sbt\puckett 33c-26 sbt.db		
Dataset Pathname	pass18.1		
Presentation Format	sectors2		
Dataset Creation	Sat May 13 13:32:22 2017		
Charted by	Depth in Feet scaled 1:240		

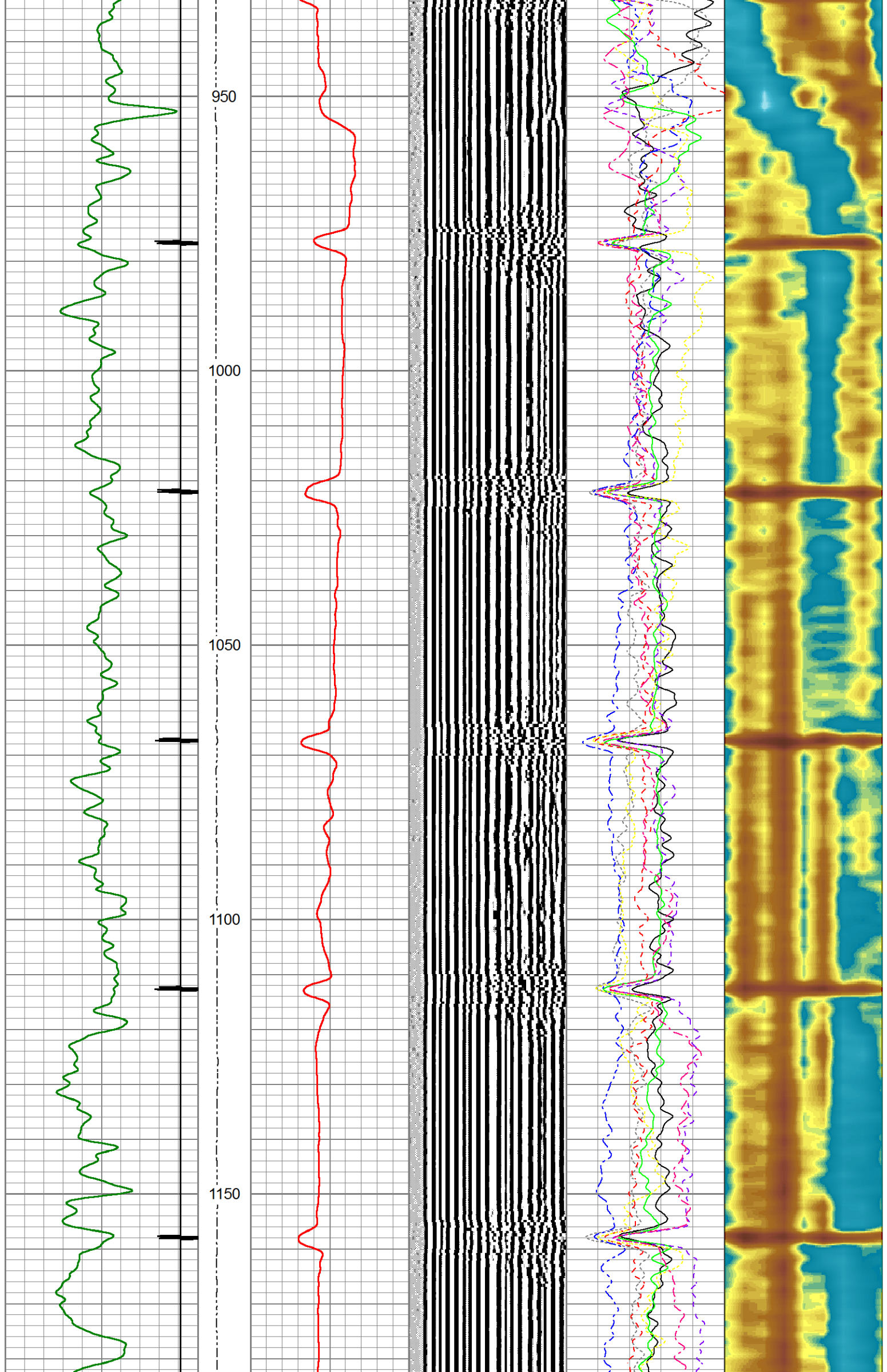
315	TT (usec)	215	LTEN	Amplified Amplitude	200	VDL (V)	1200	0	AMPS1	100	1	Sector Map	8
20	Collars	-2	(lb)	0	(mV)	20	200	PPT (usec)	1200	0	AMPS2	100	0
0	Gamma Ray	200	0 1500	0	Amplitude (mV)100					0	AMPS3	100	
										0	AMPS4	100	
										0	AMPS5	100	
										0	AMPS6	100	
										0	AMPS7	100	
										0	AMPS8	100	

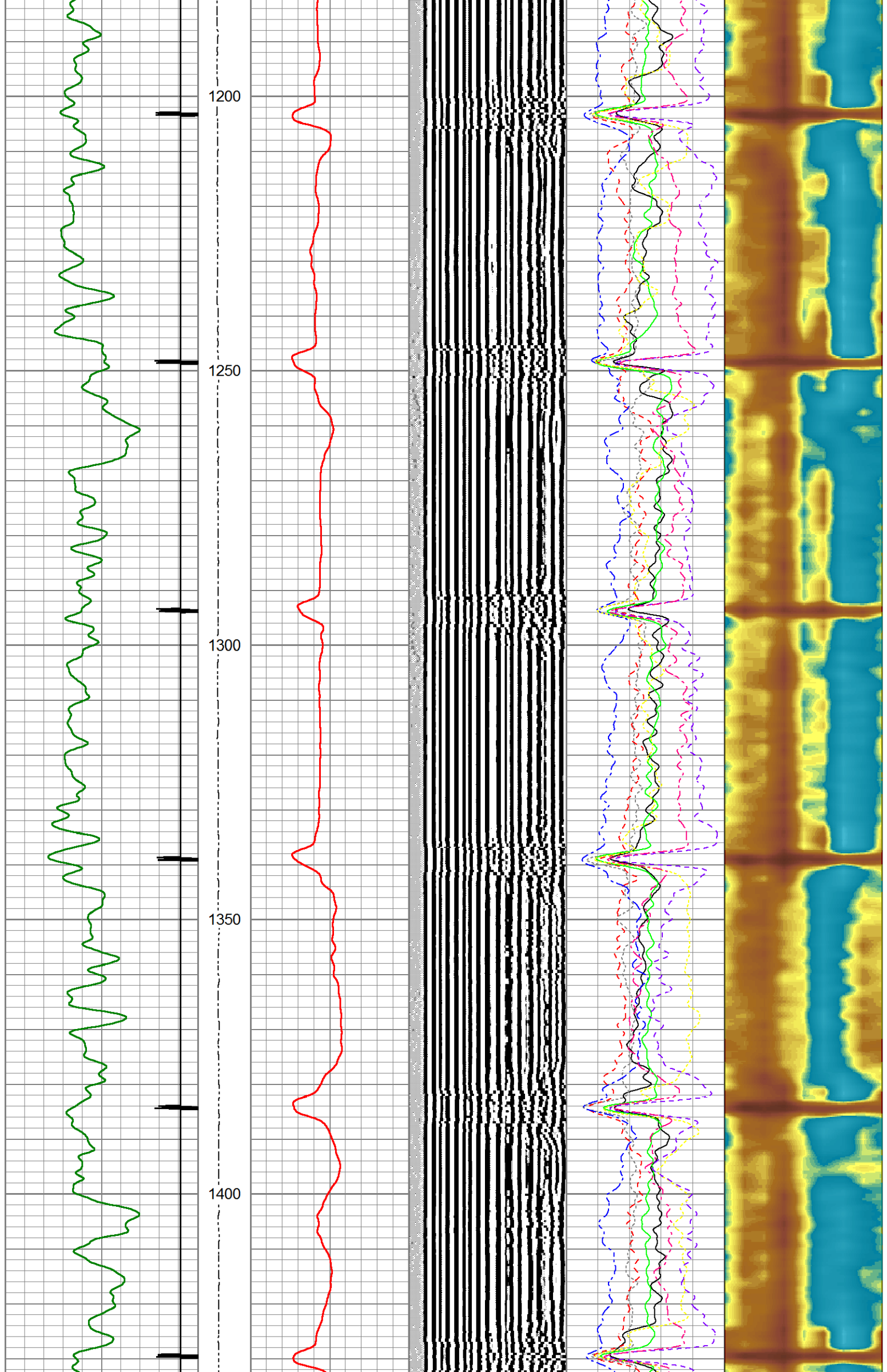


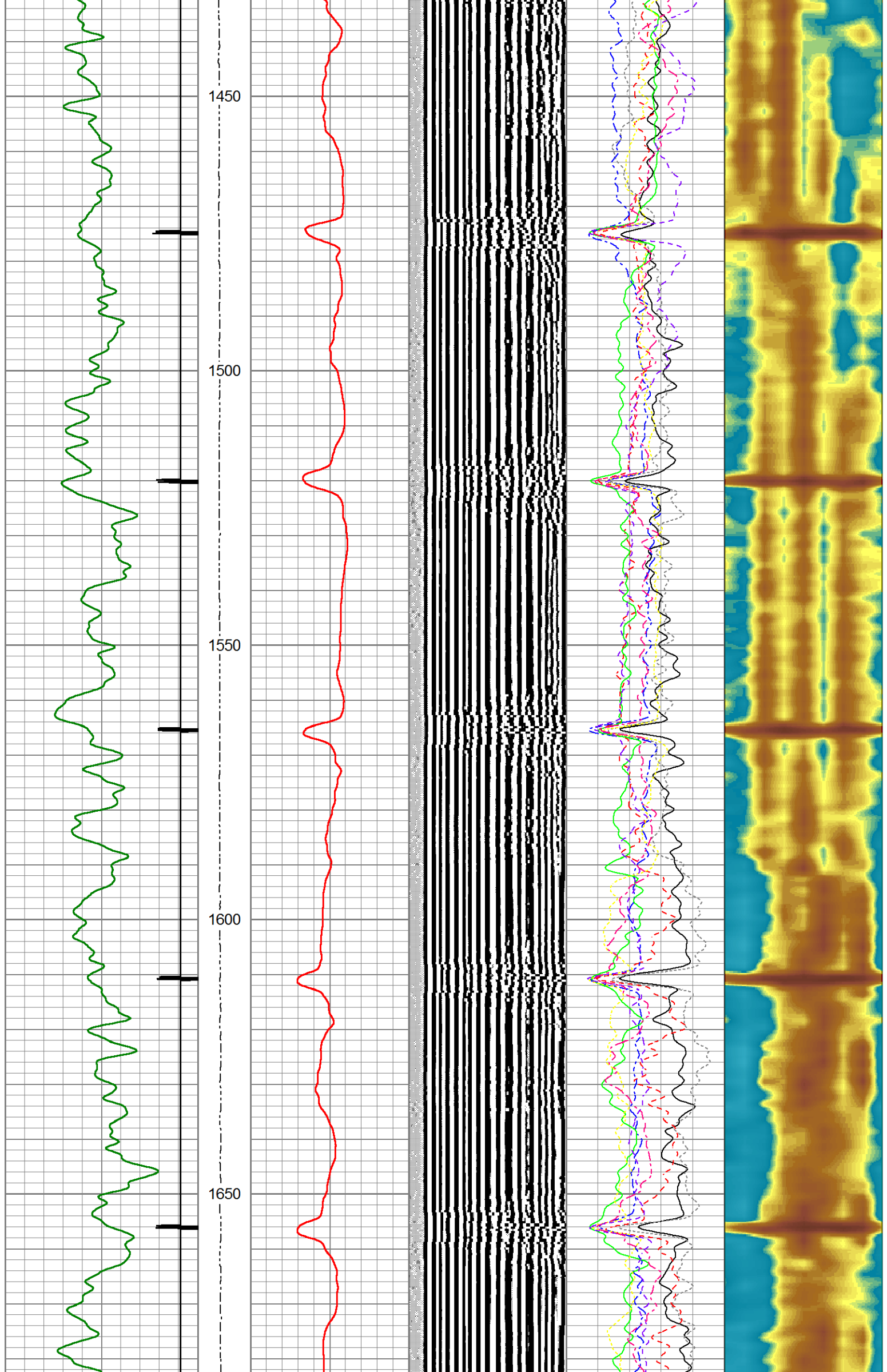


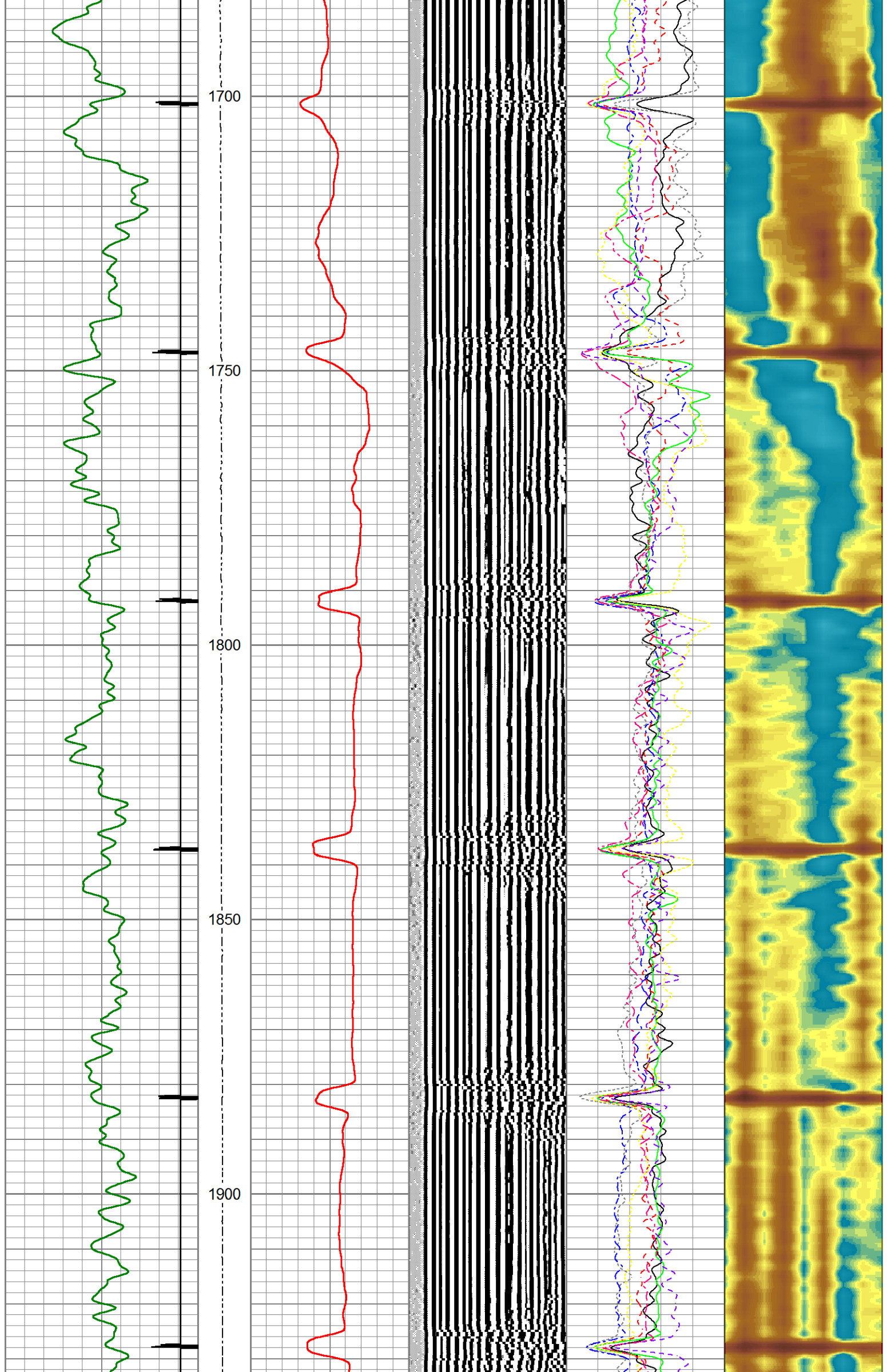


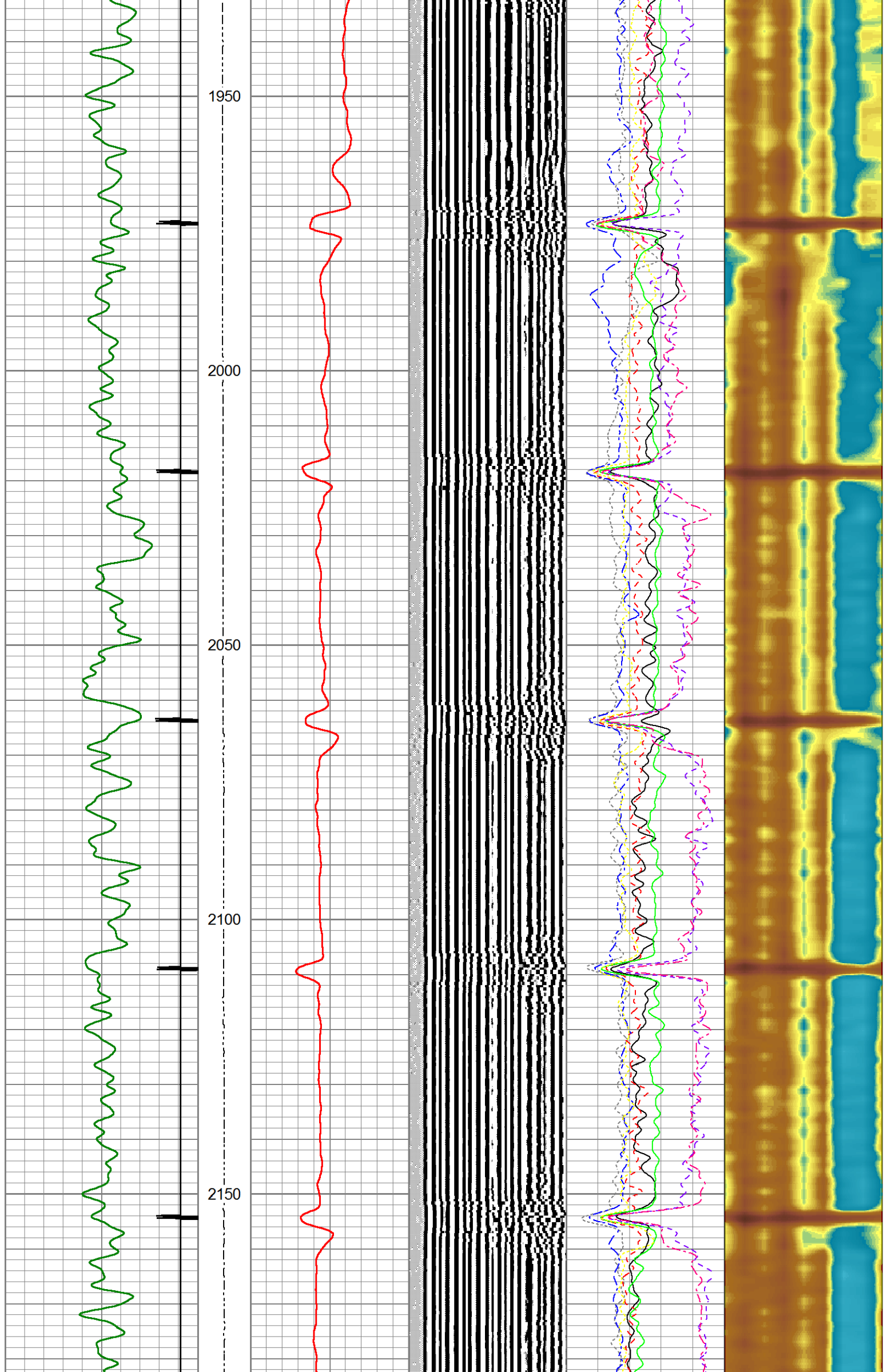


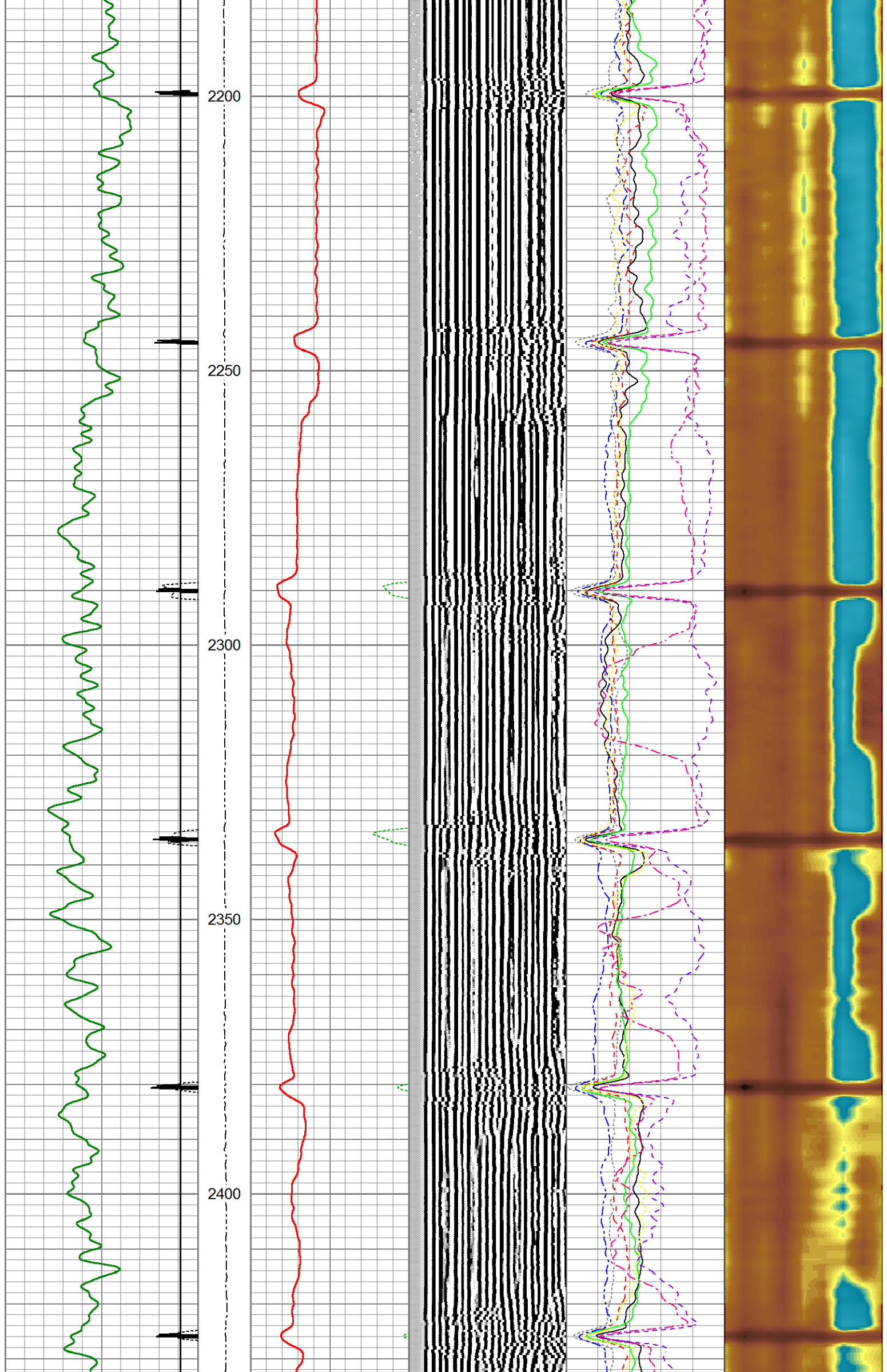


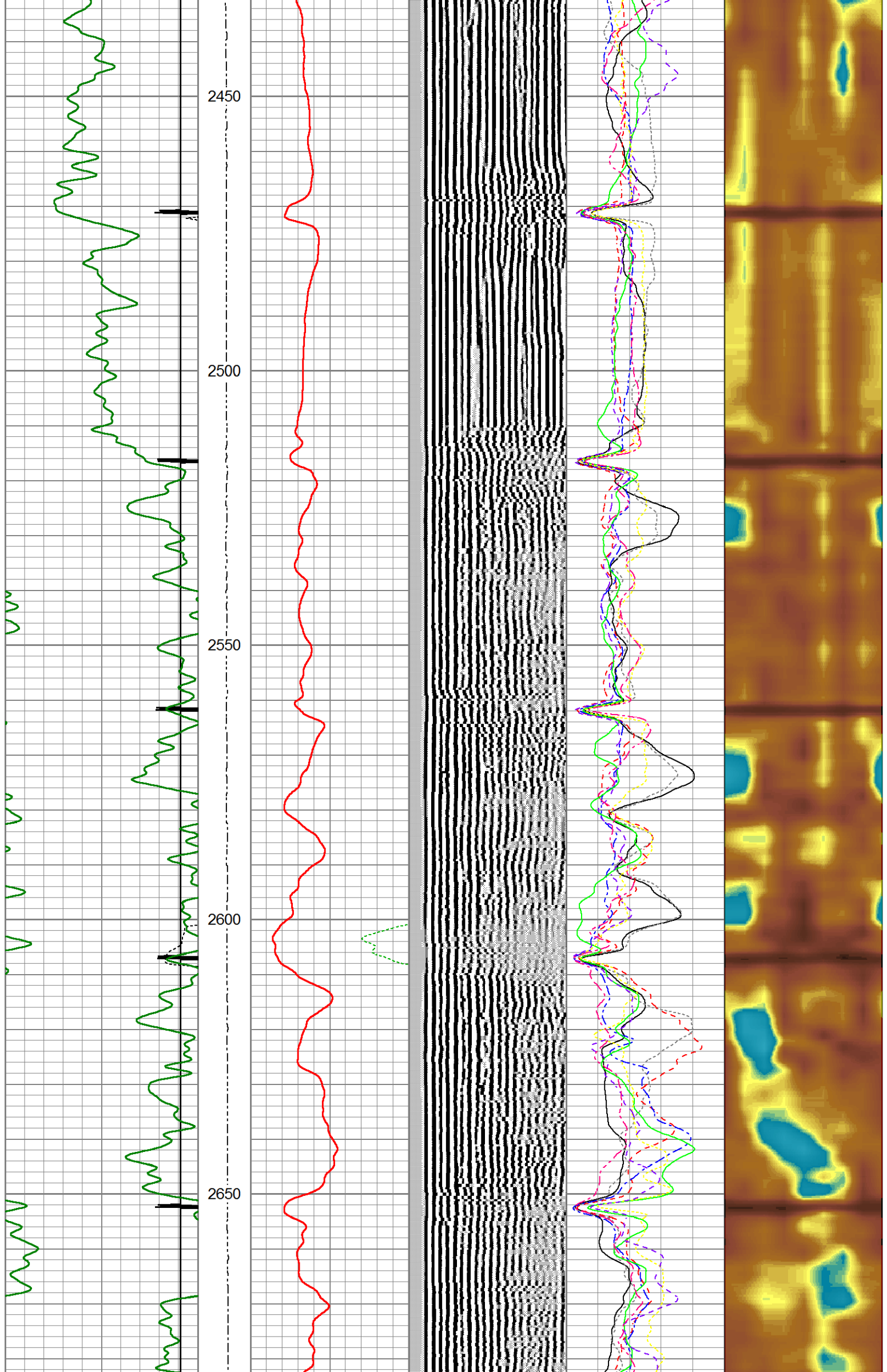


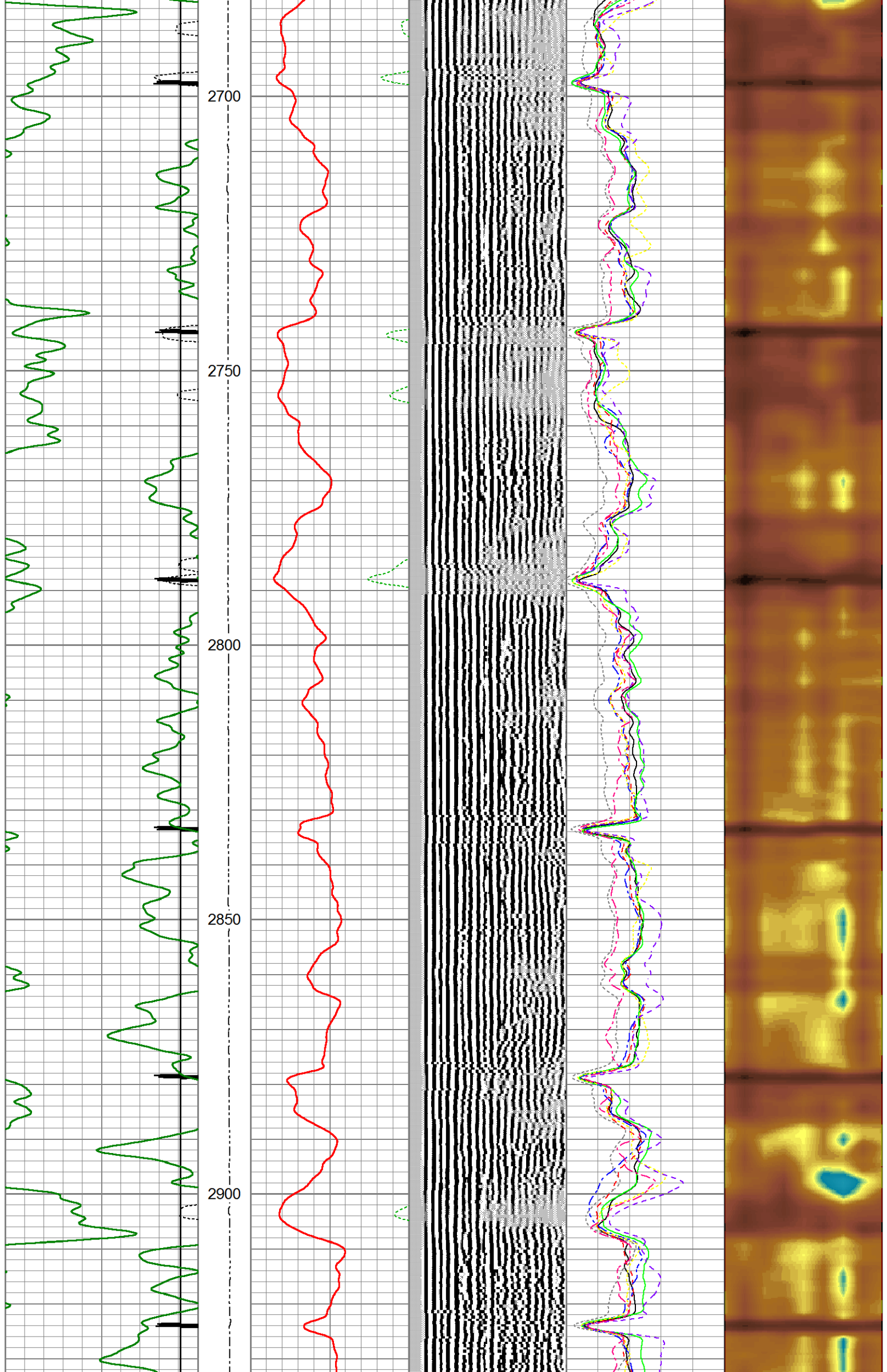


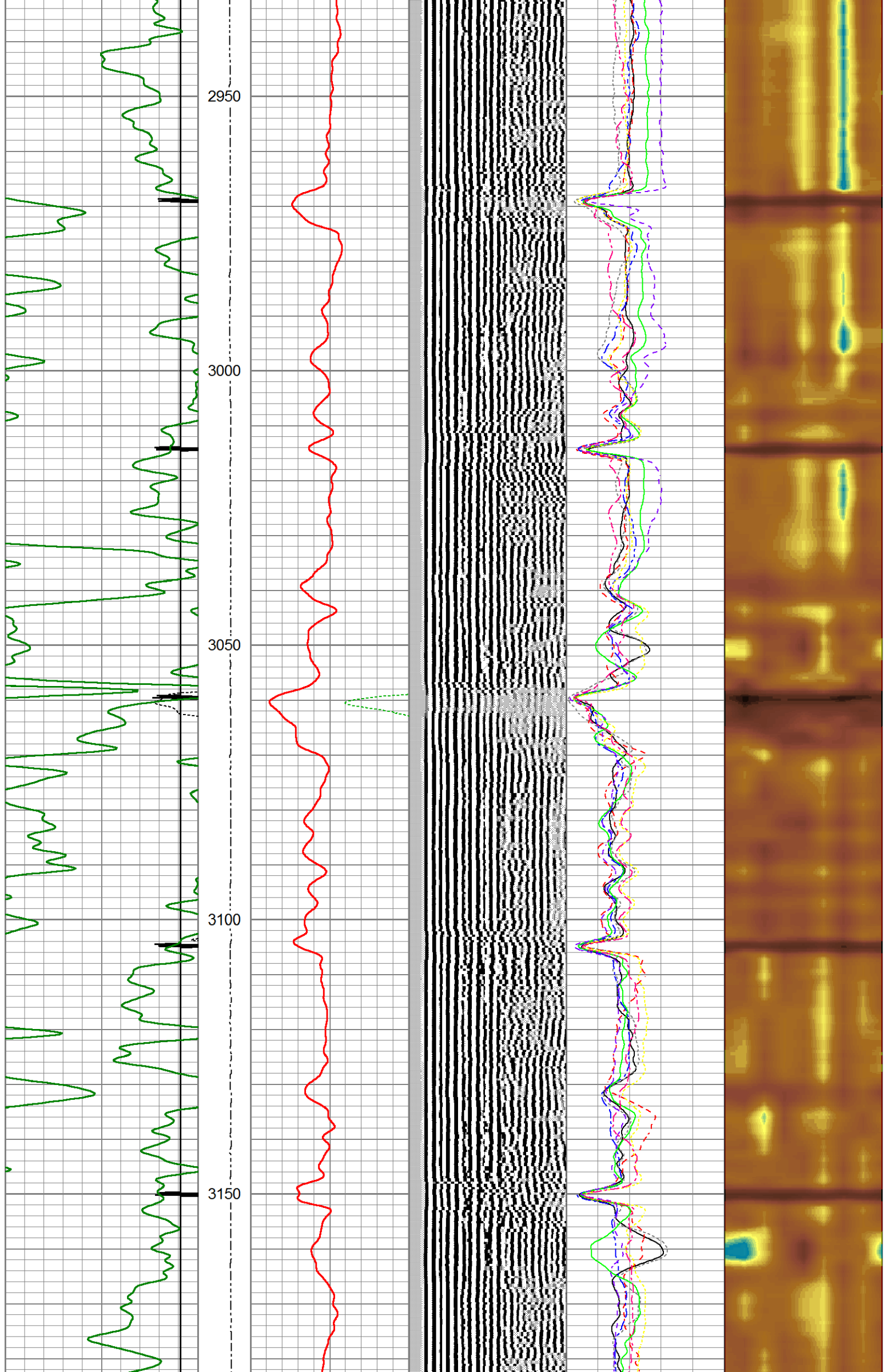


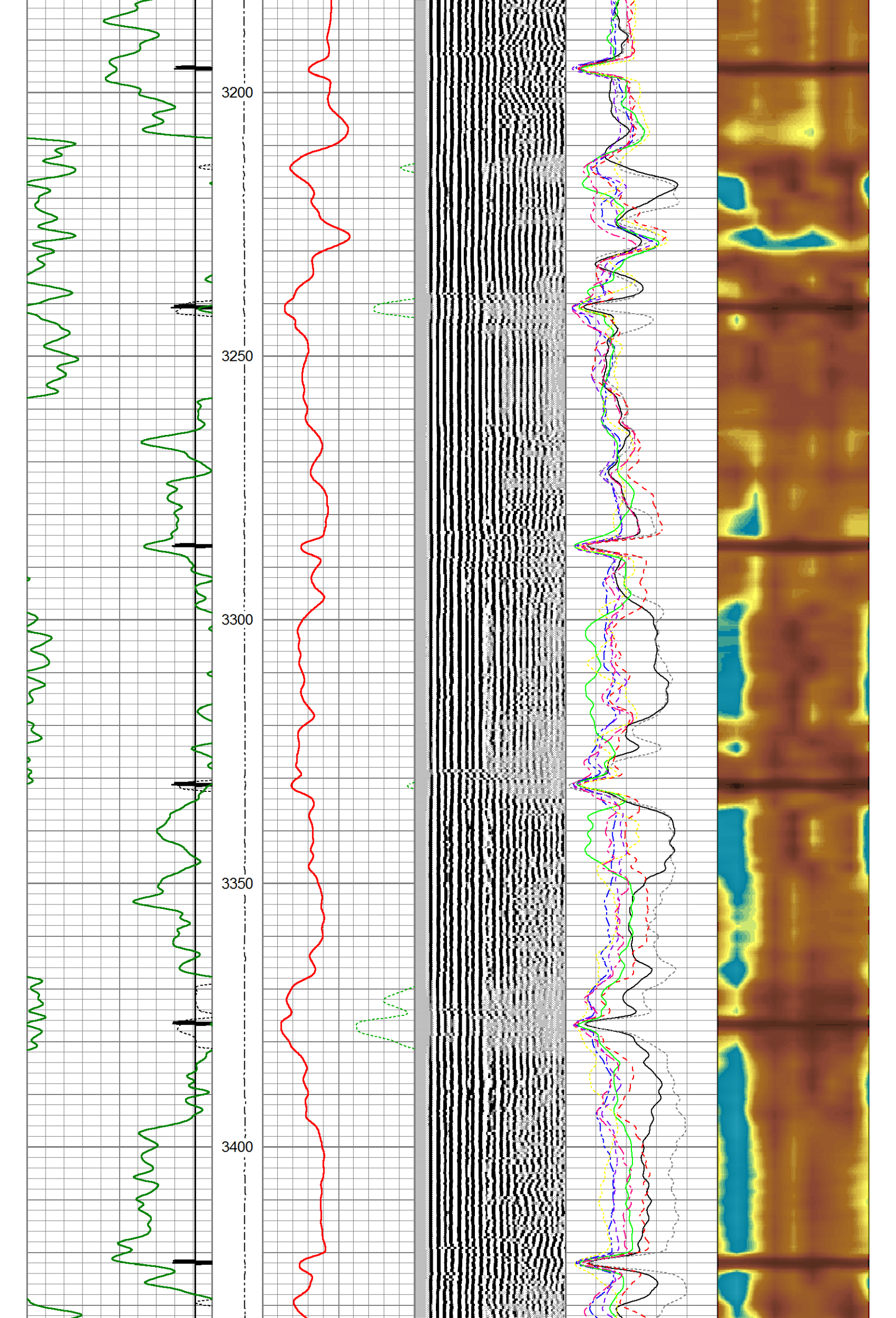


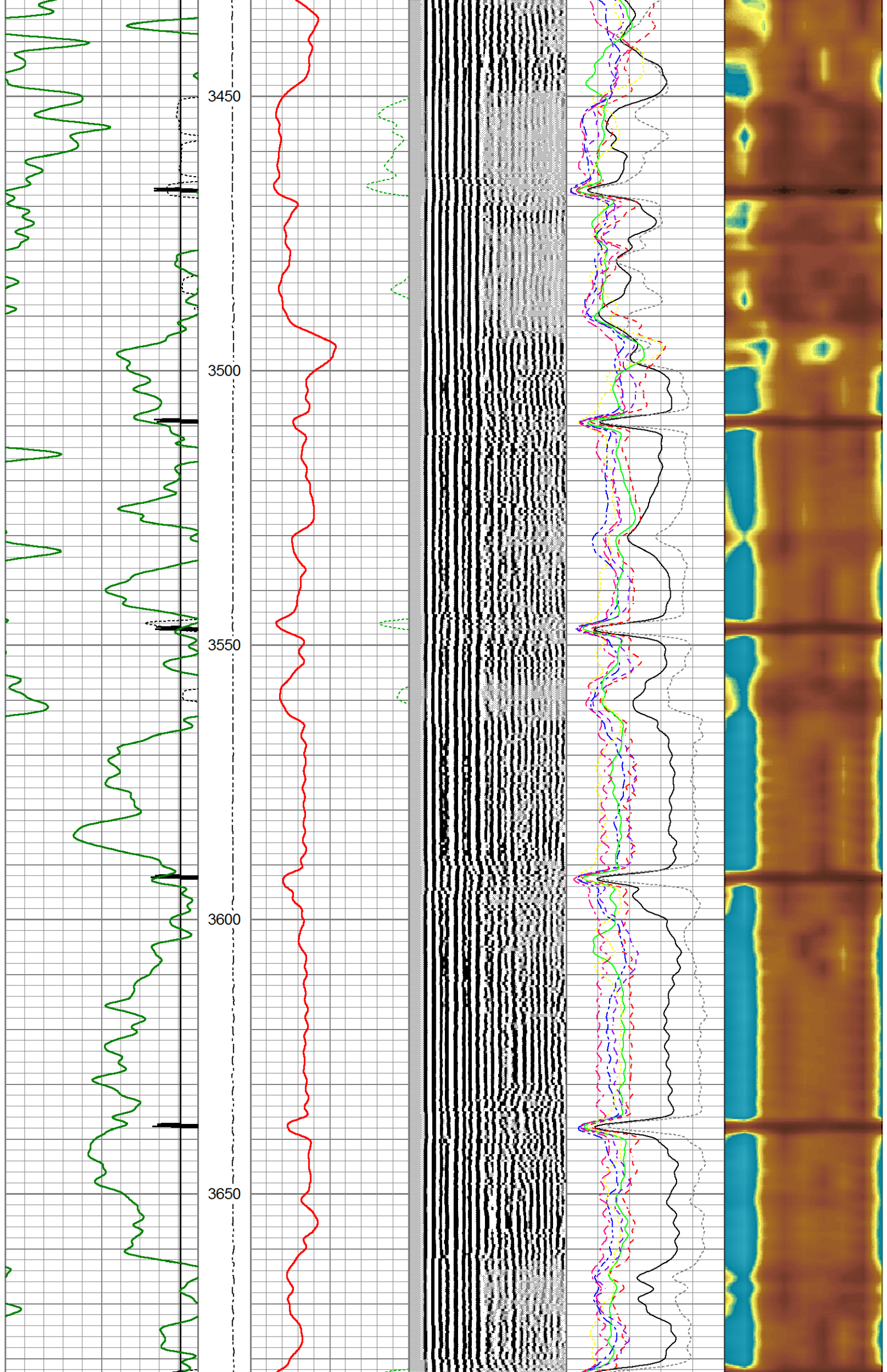


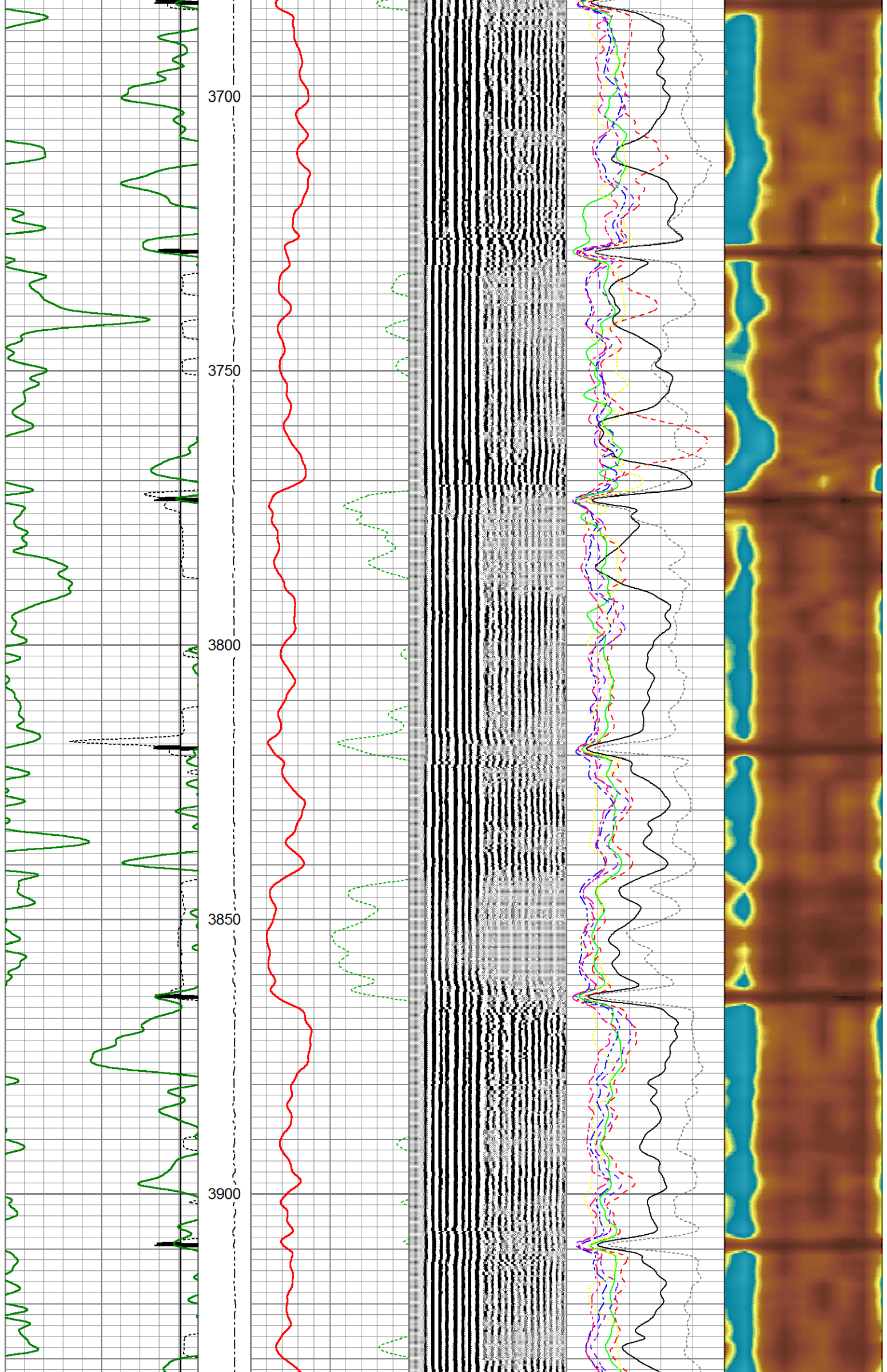


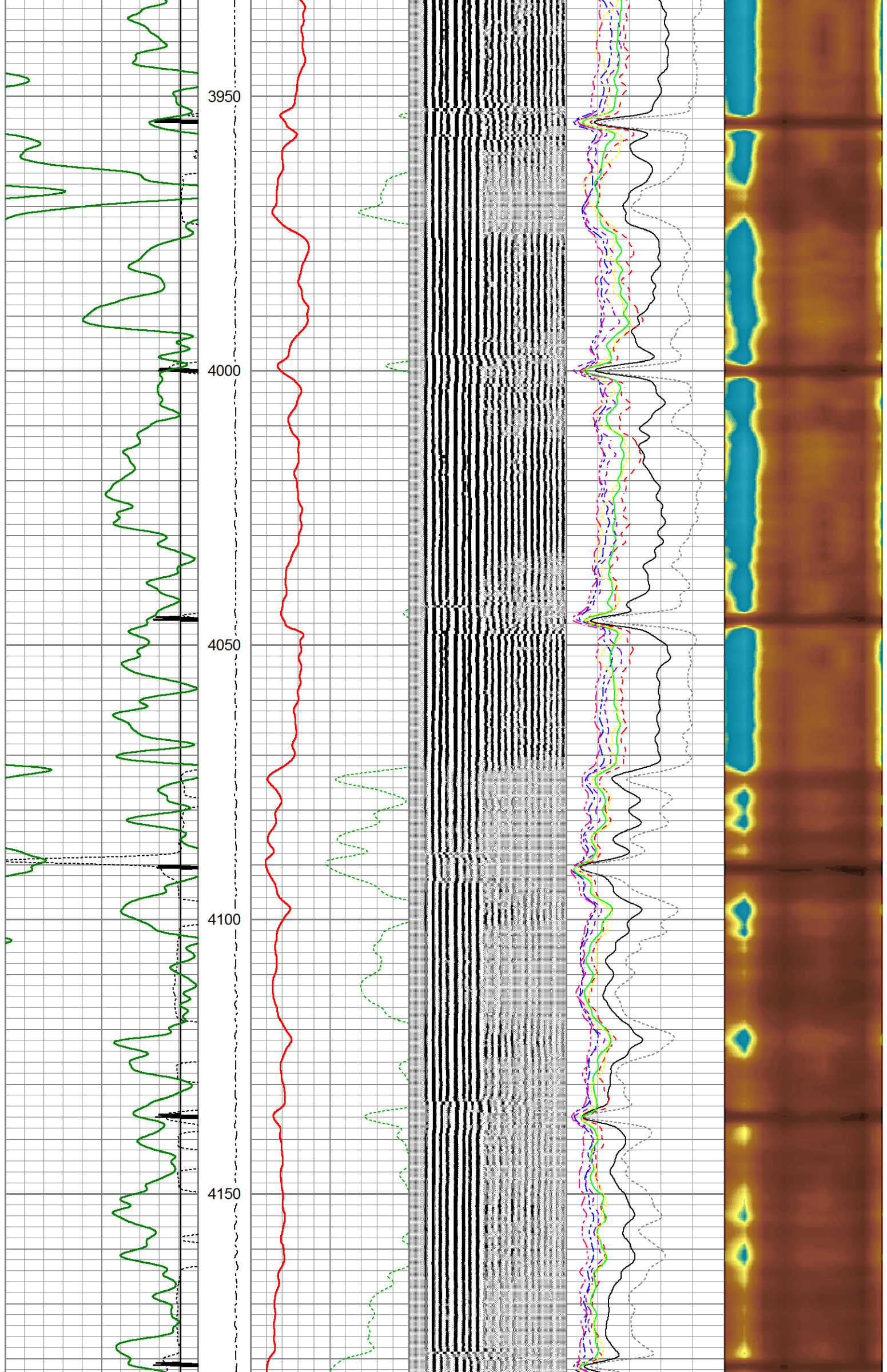


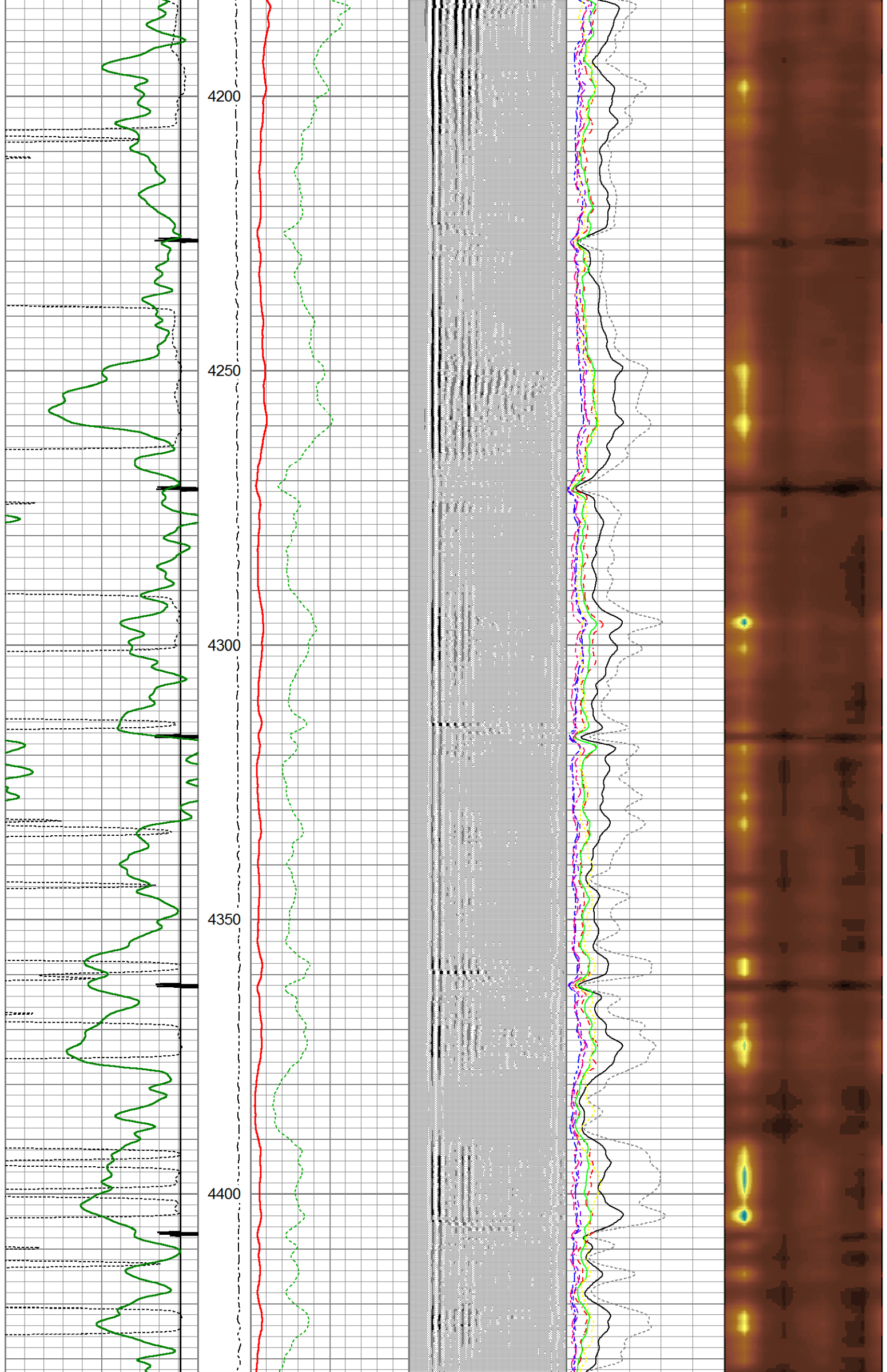


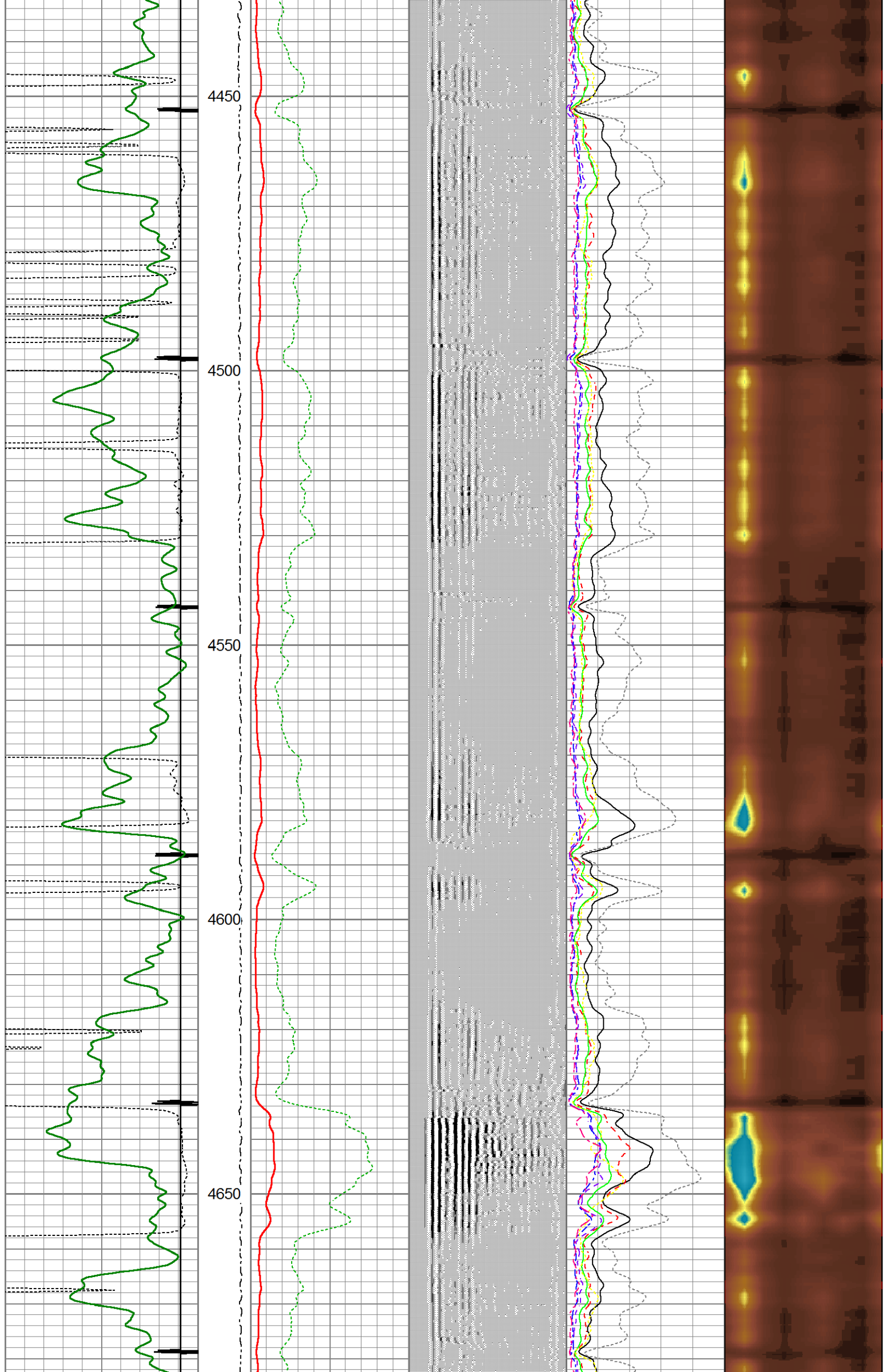


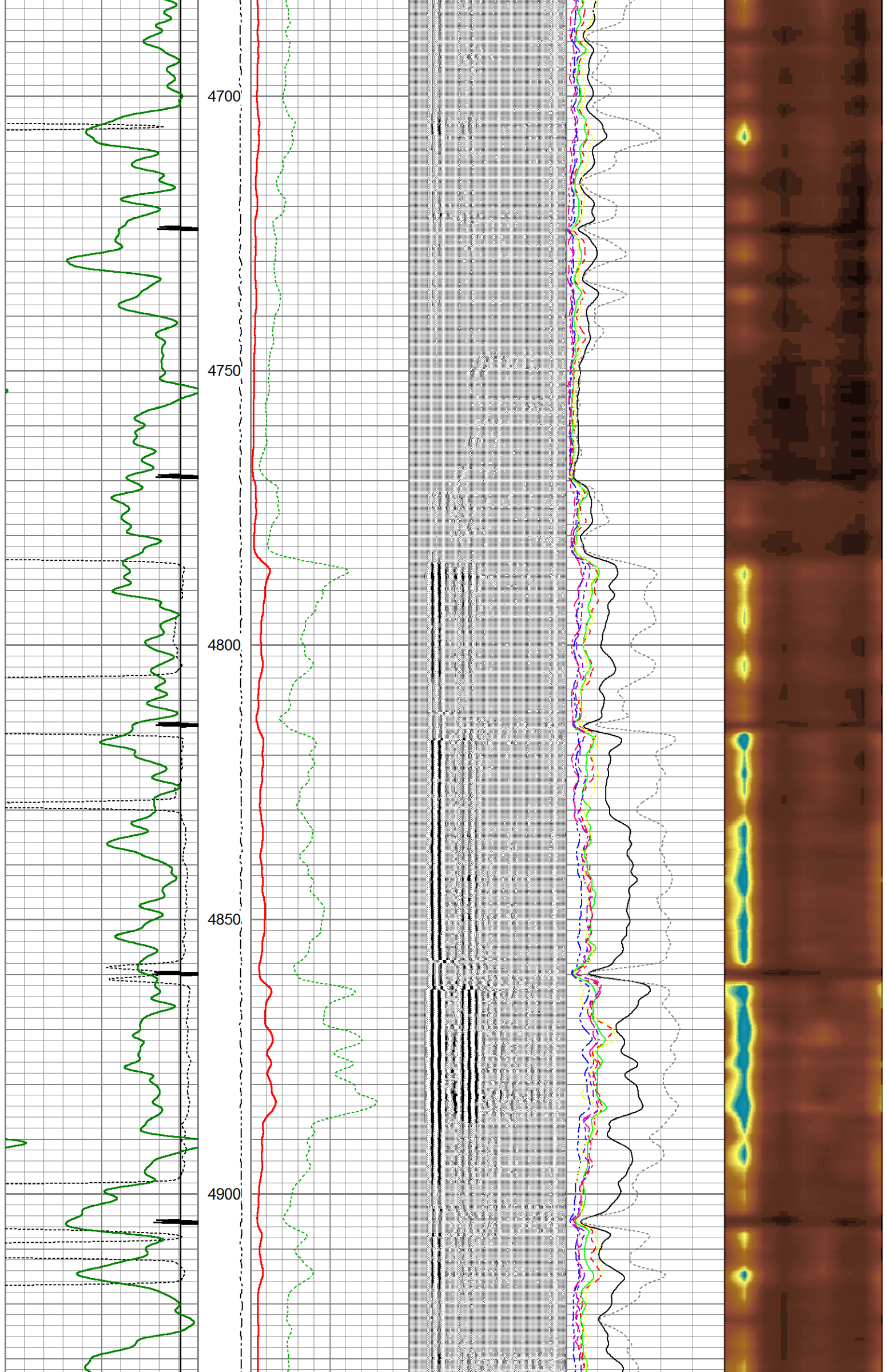


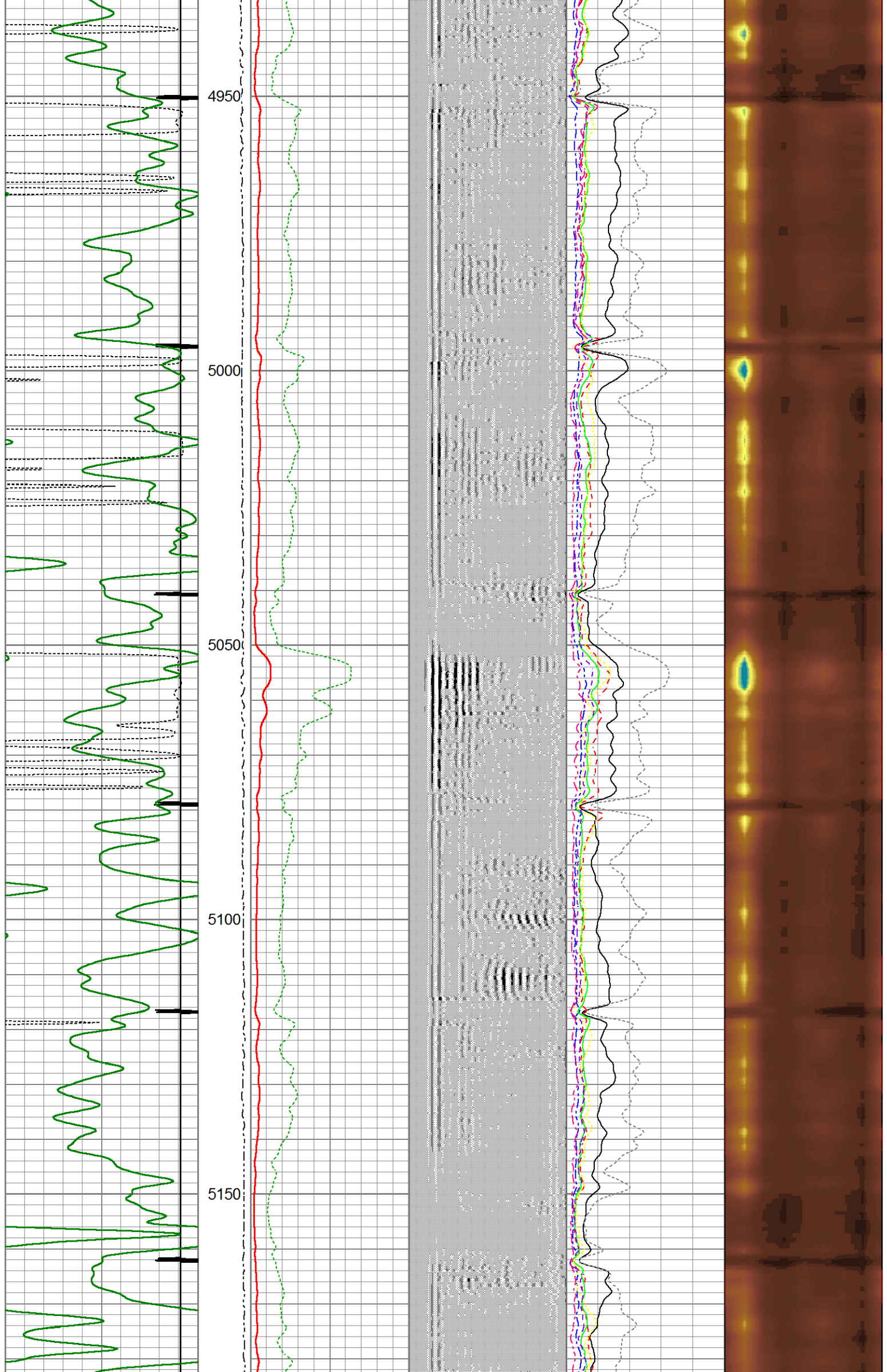


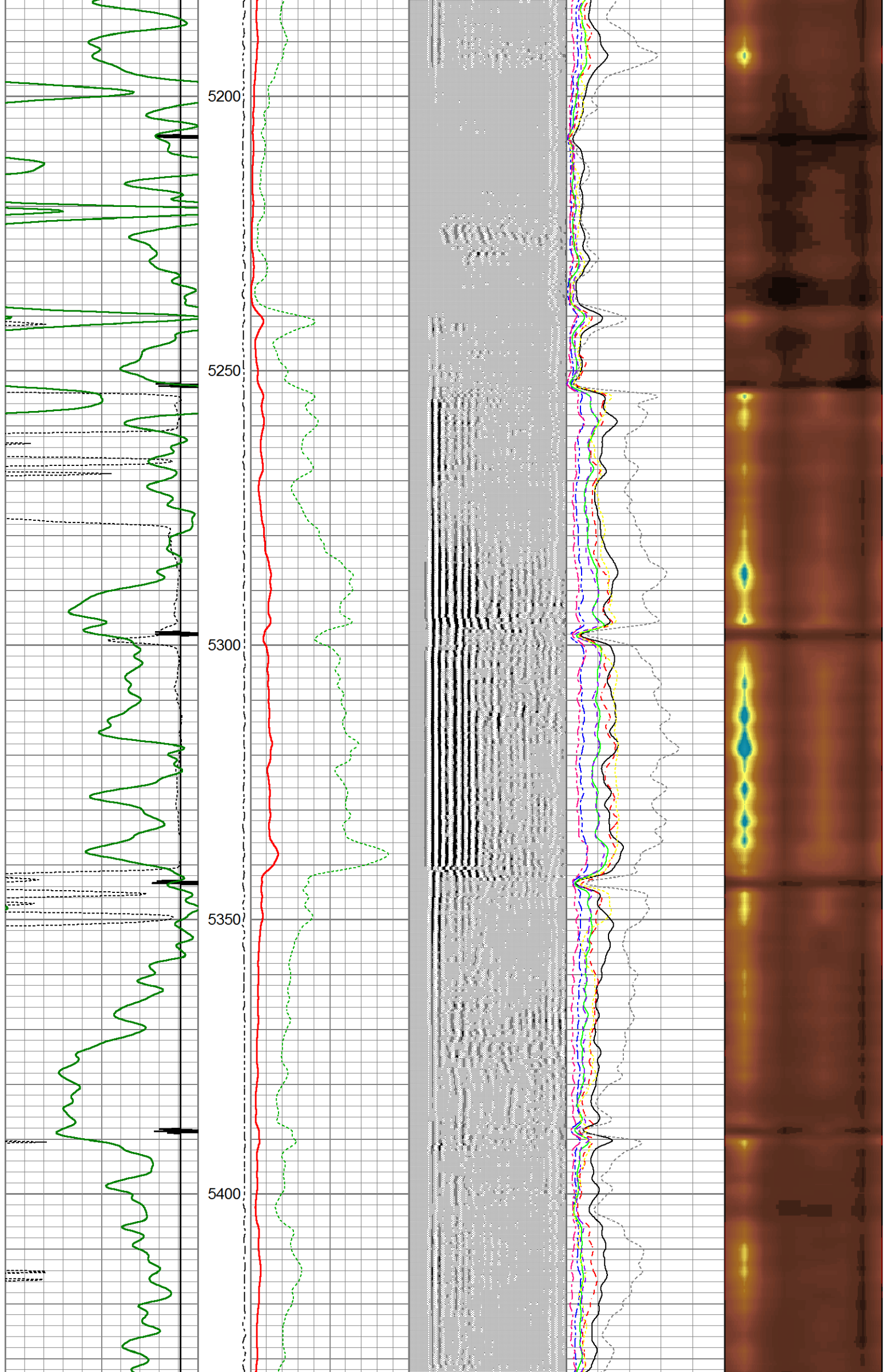


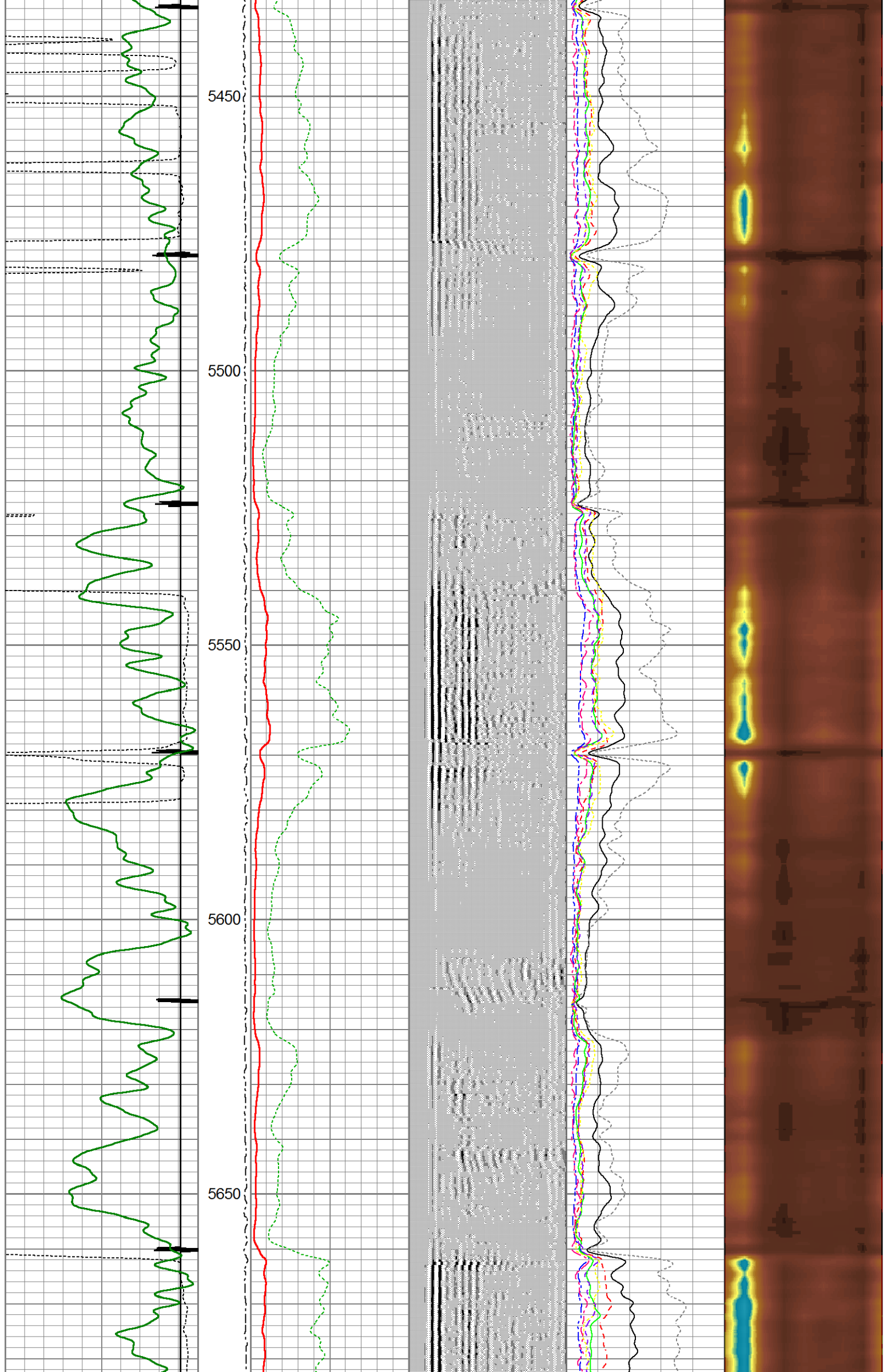


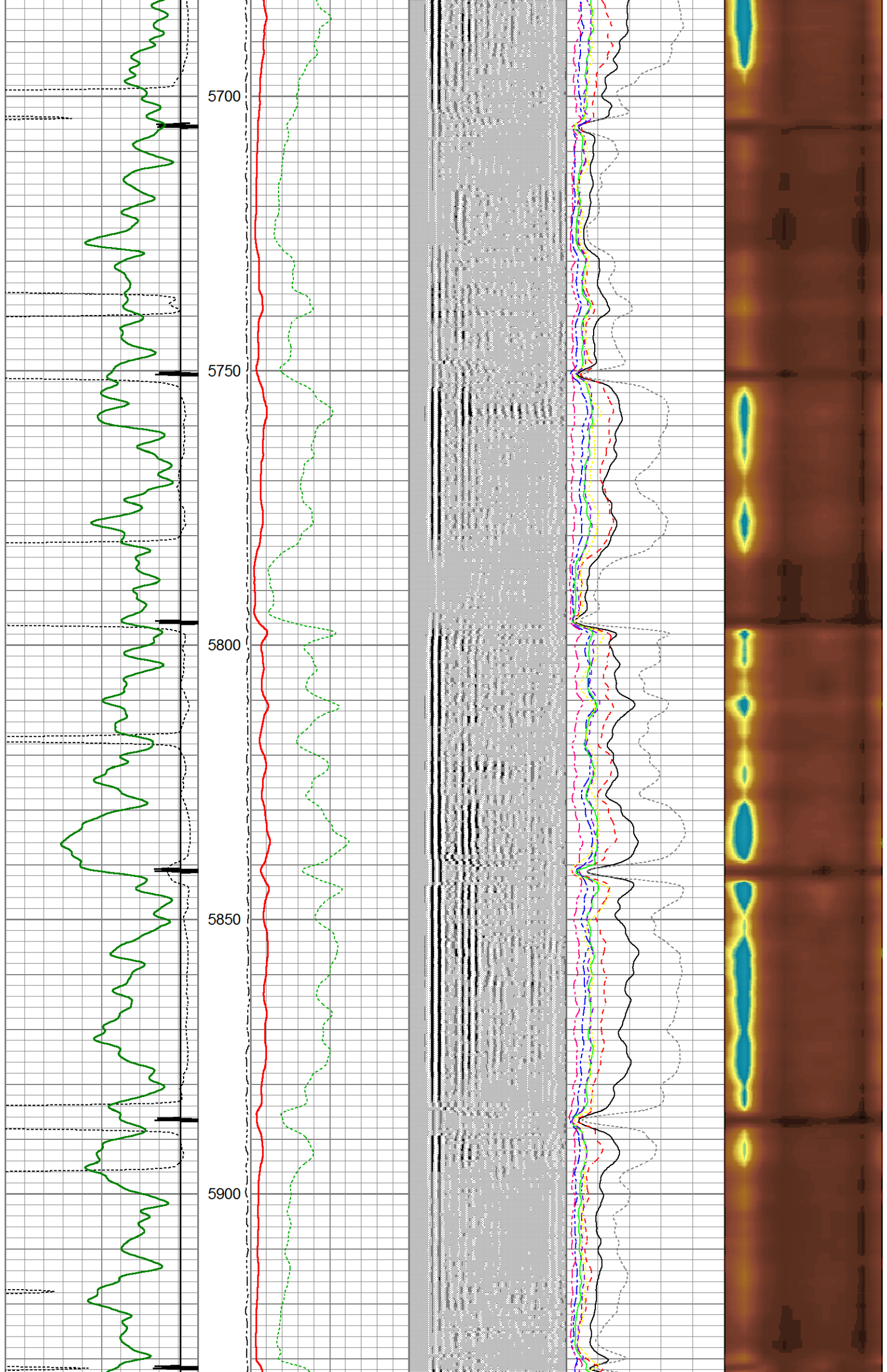


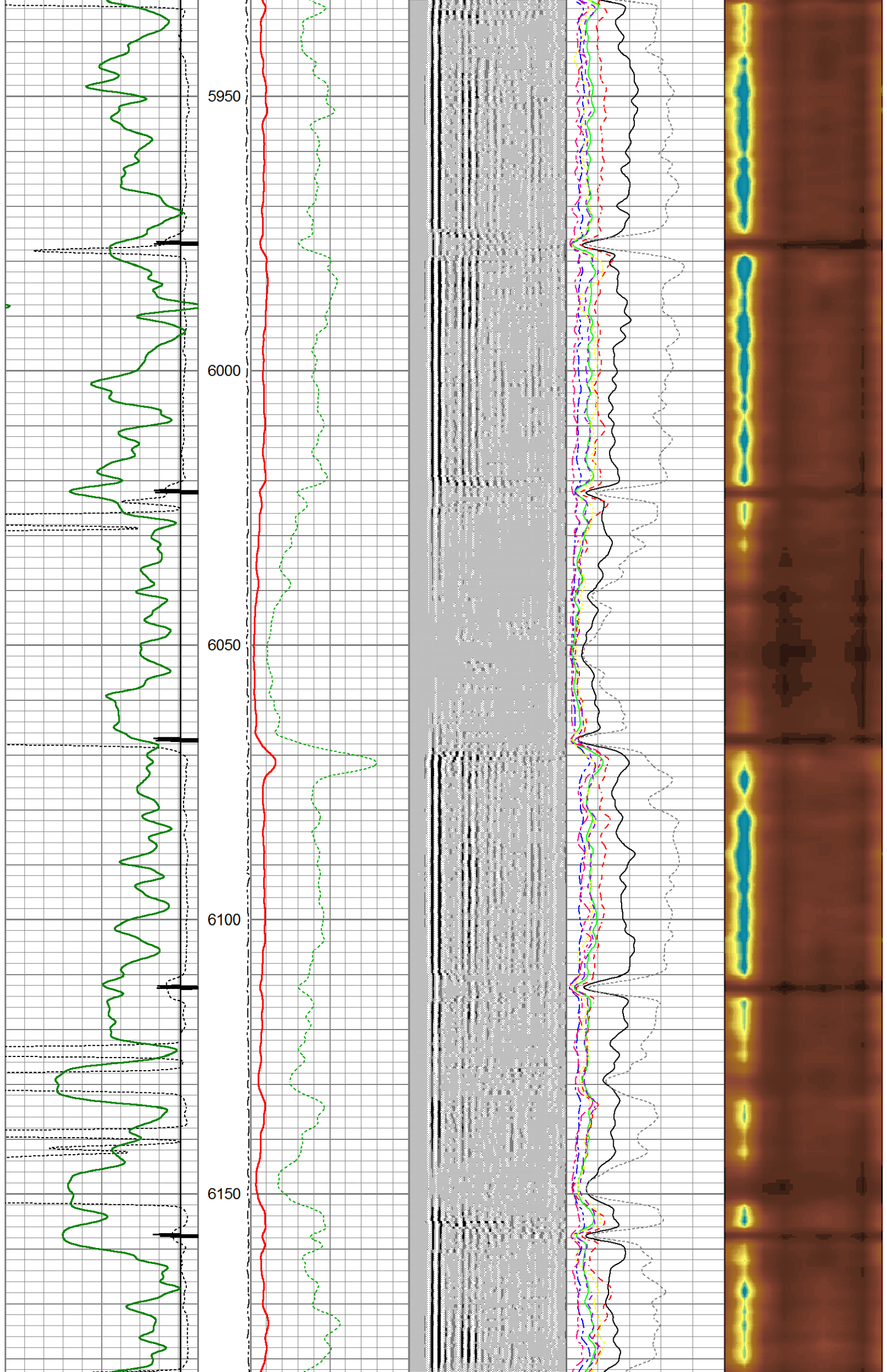


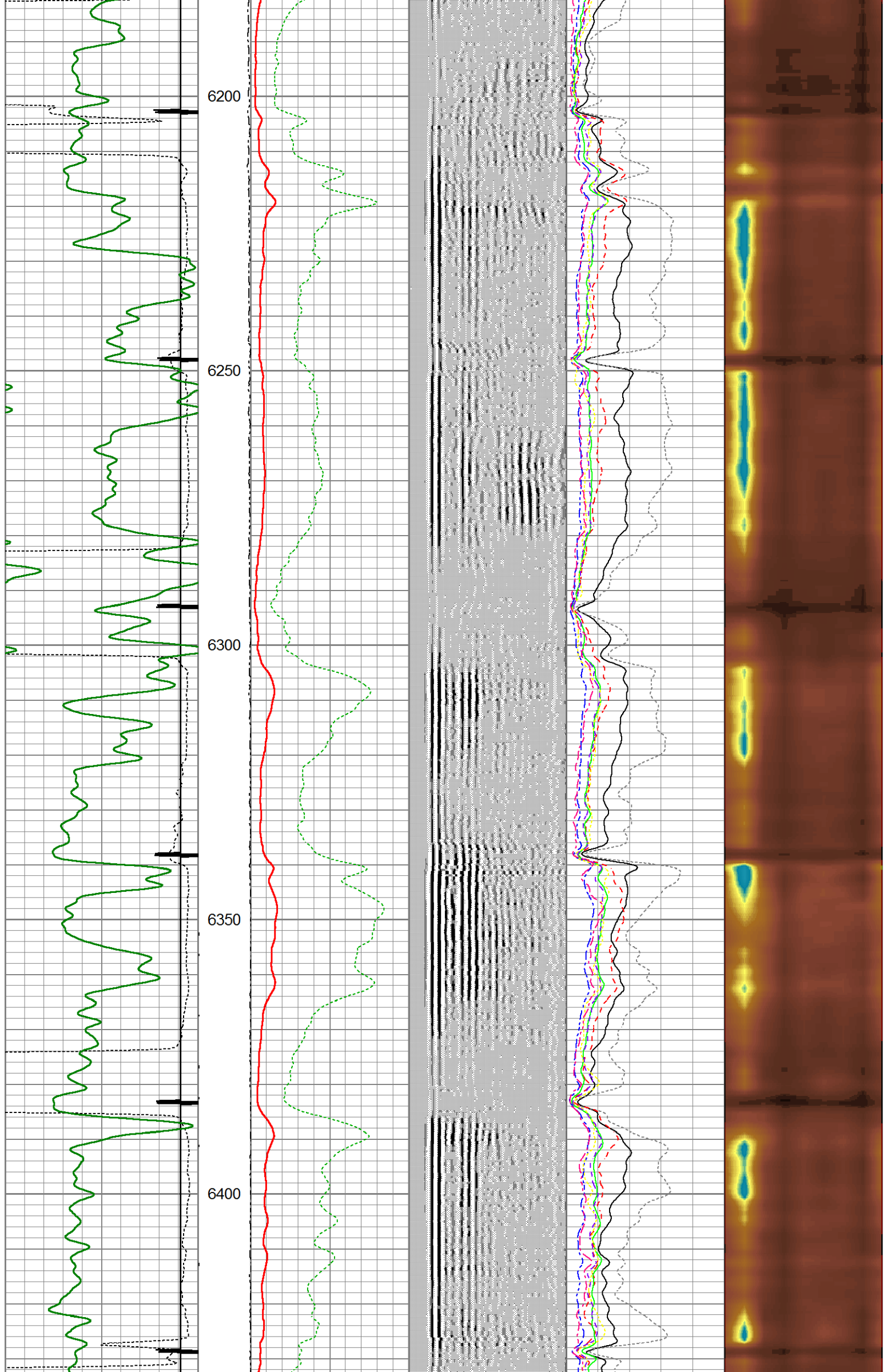


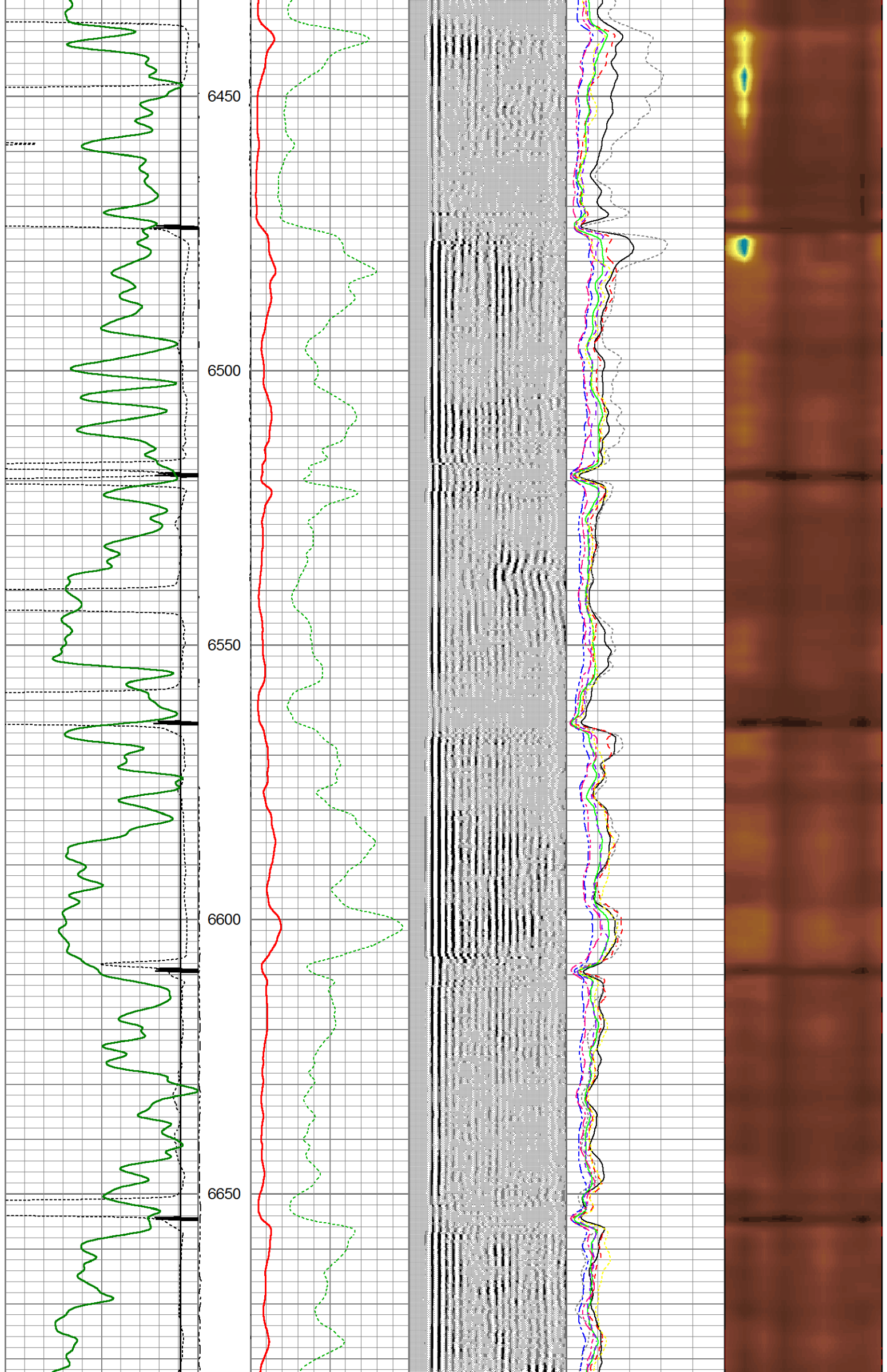


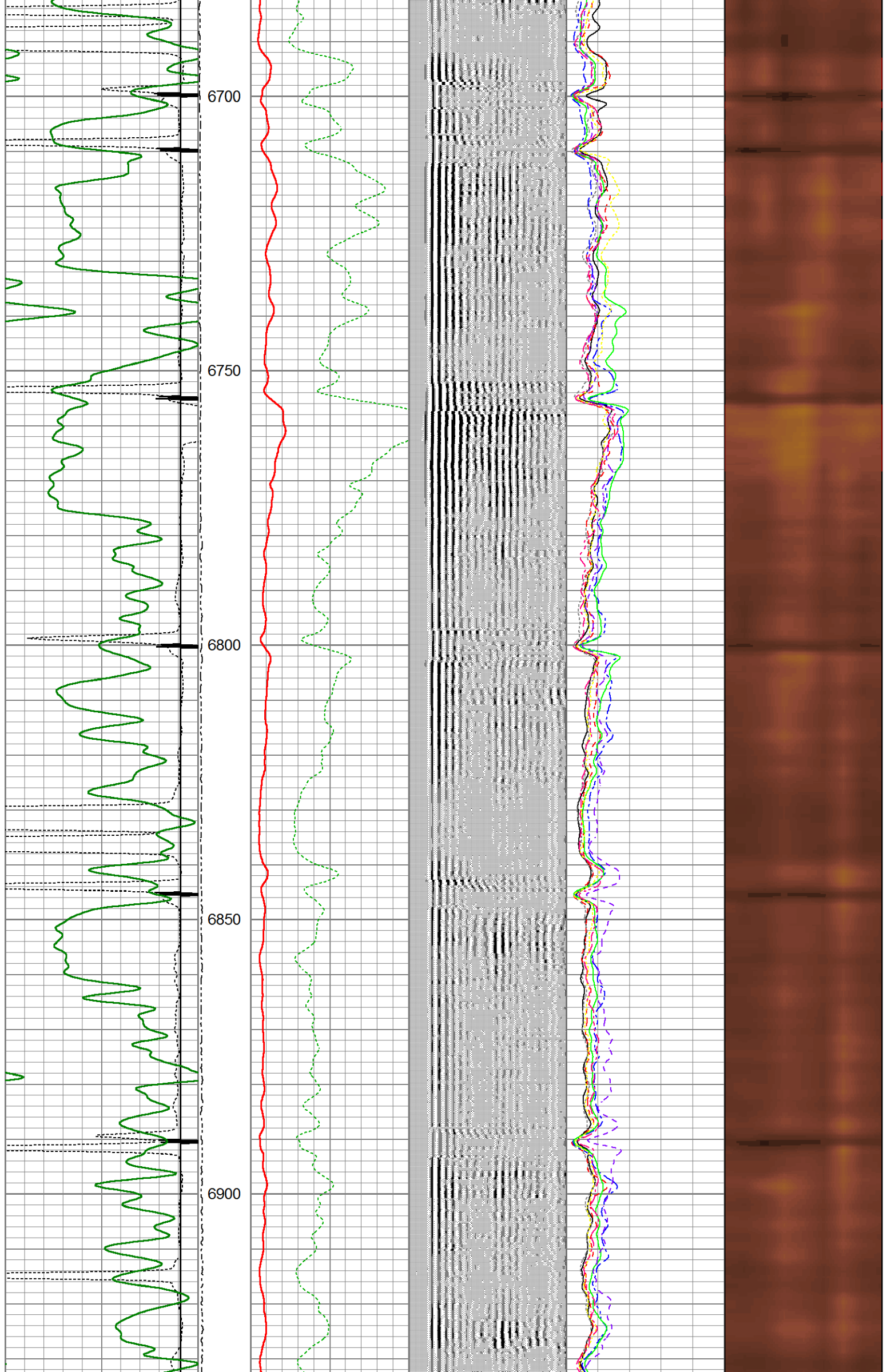


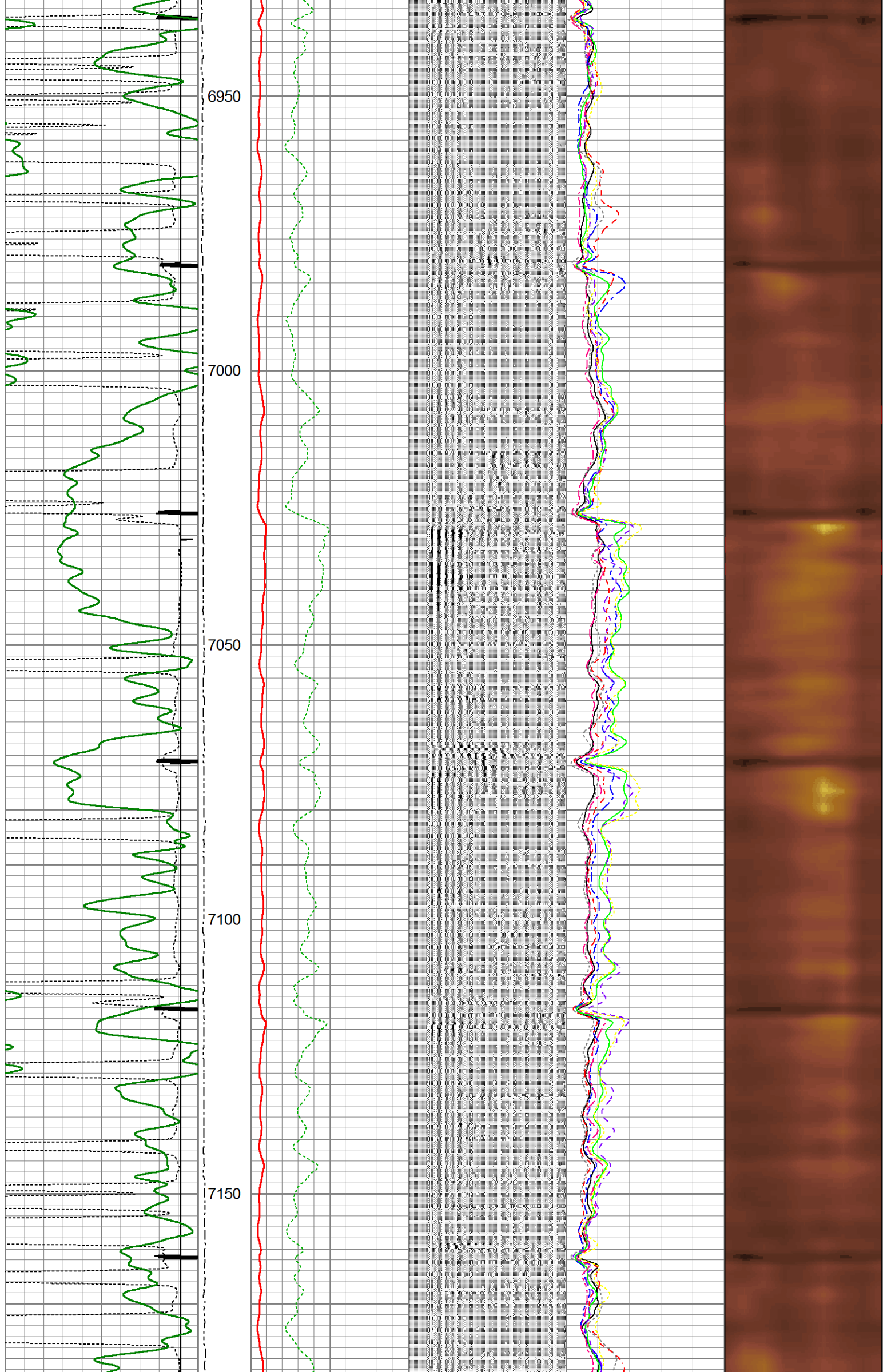


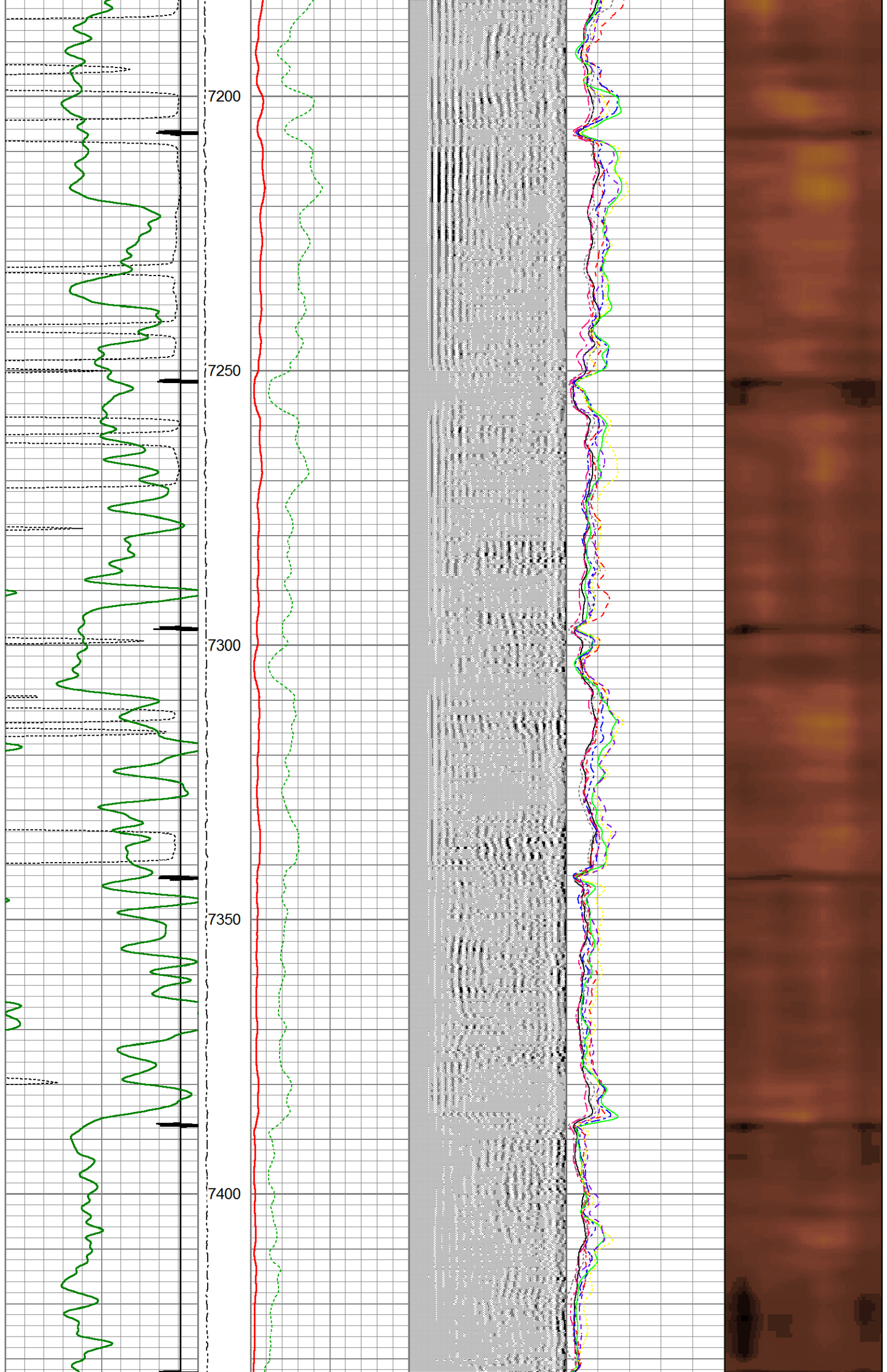


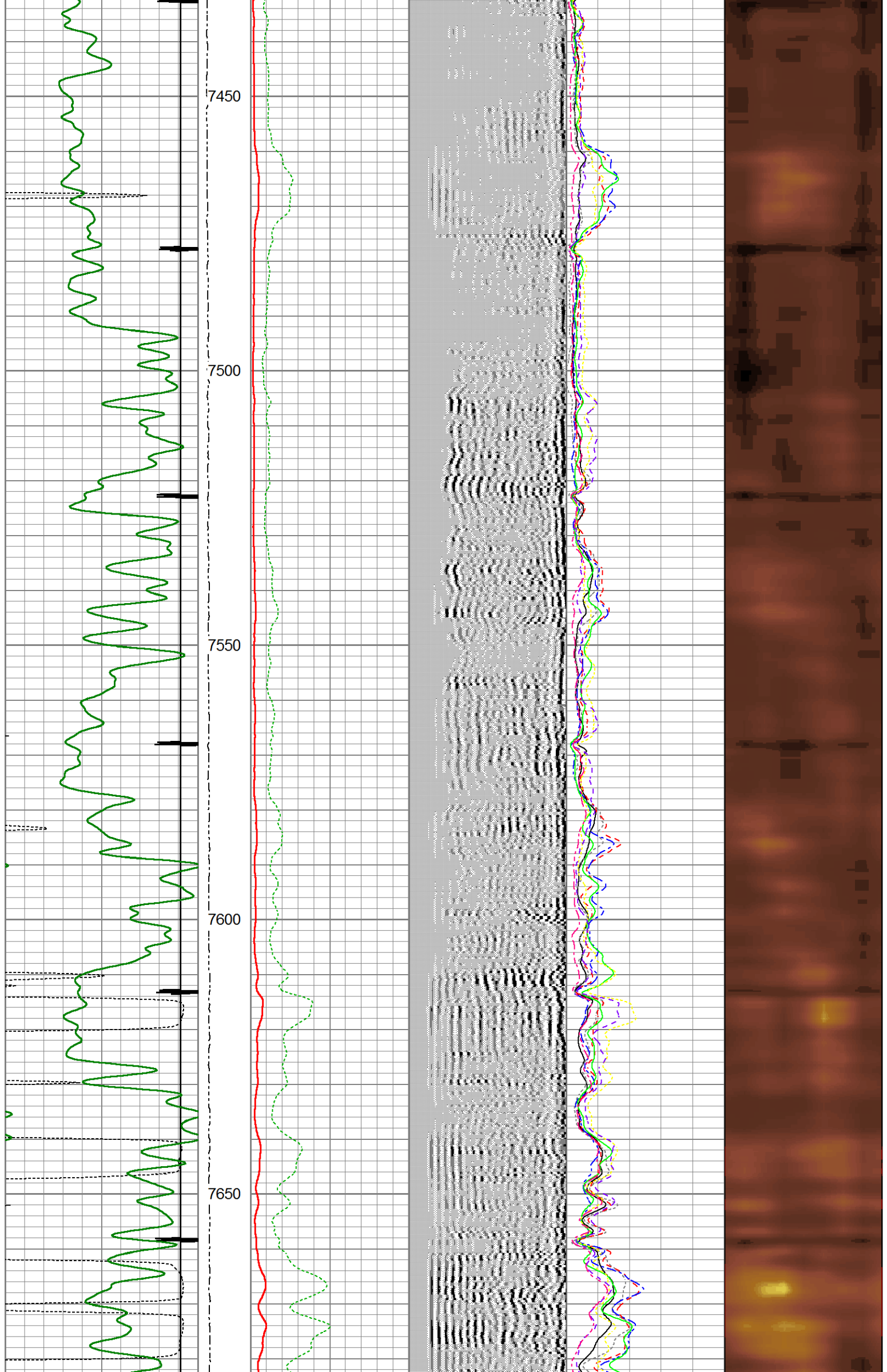


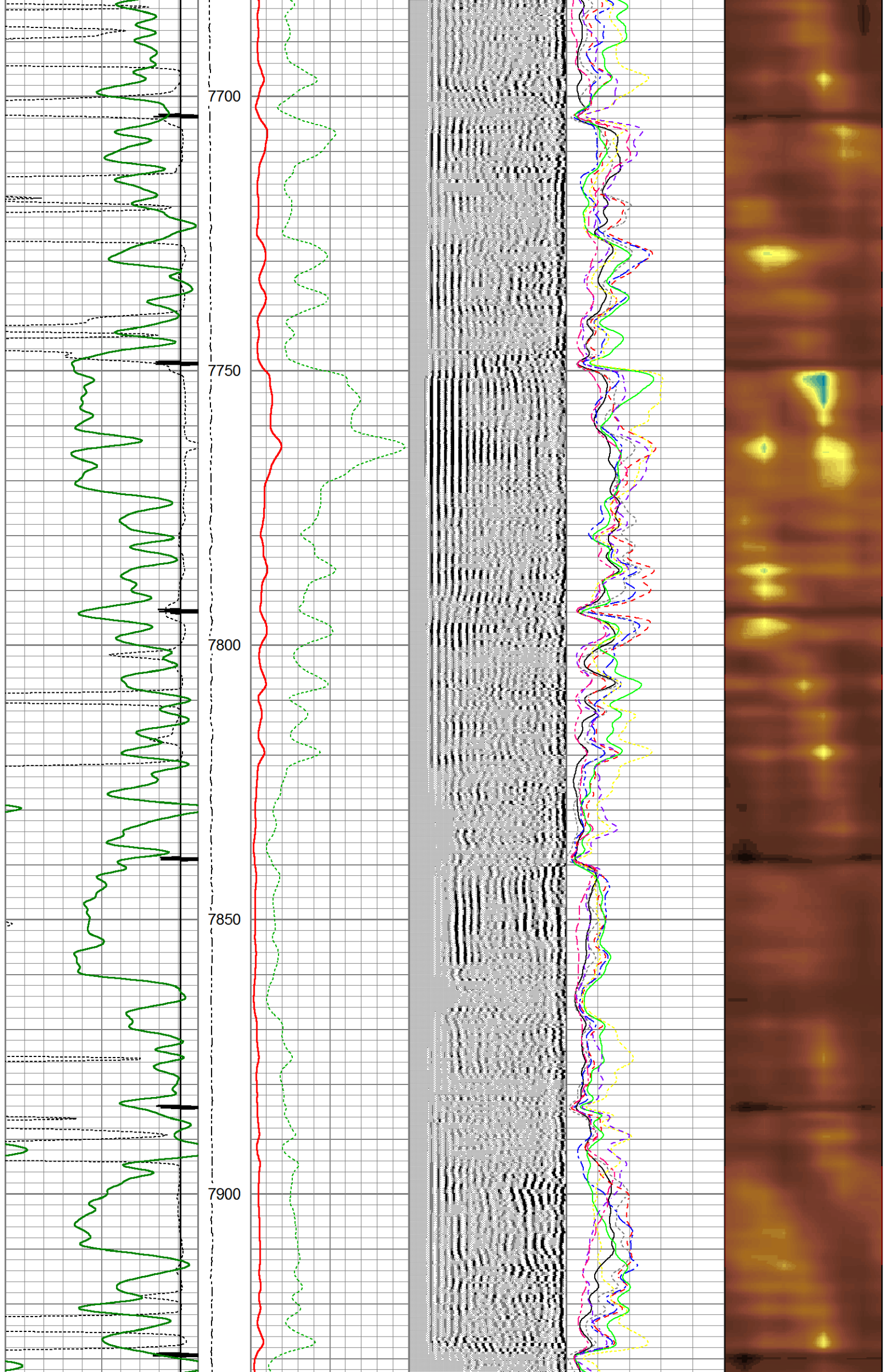


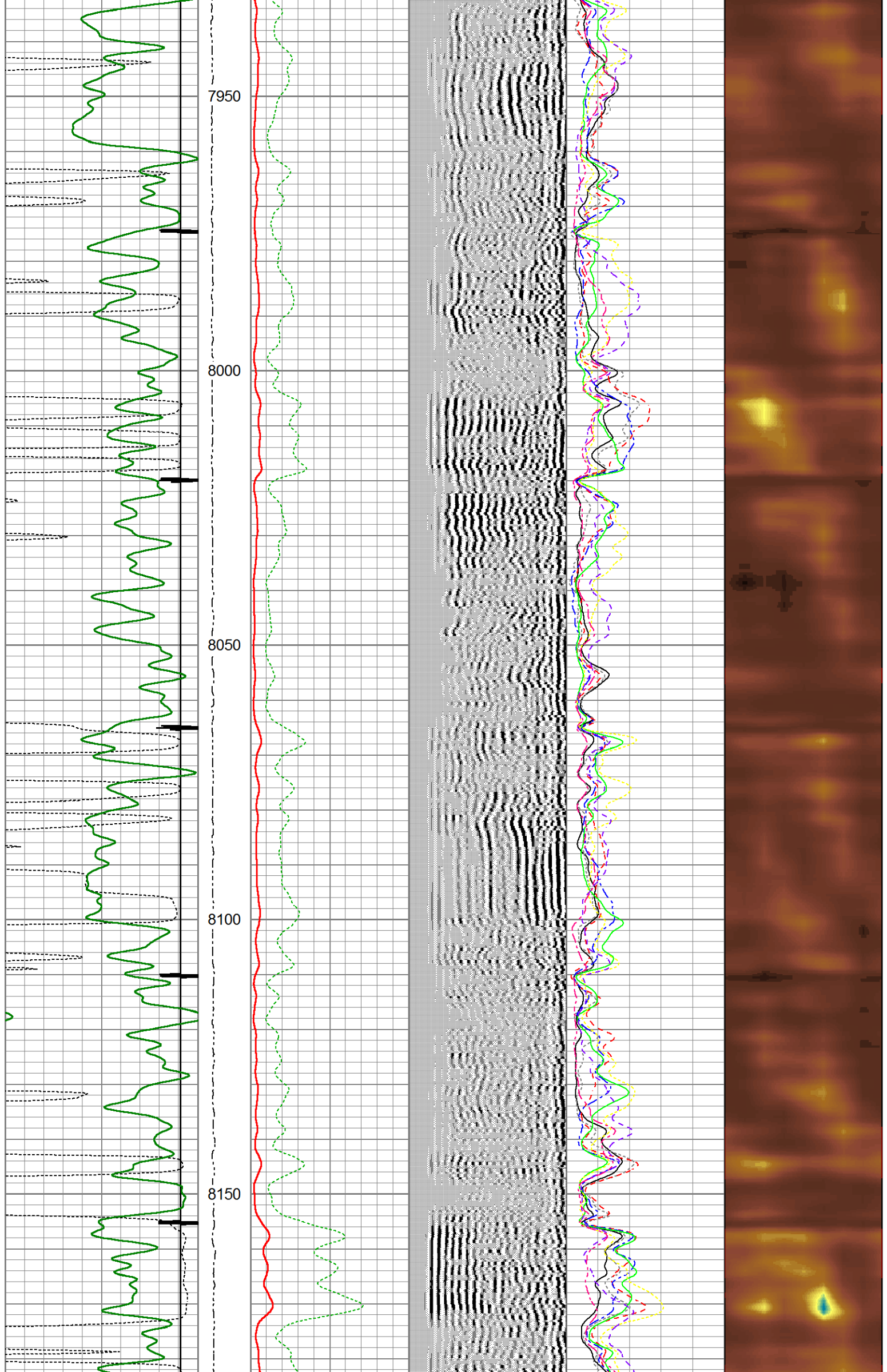


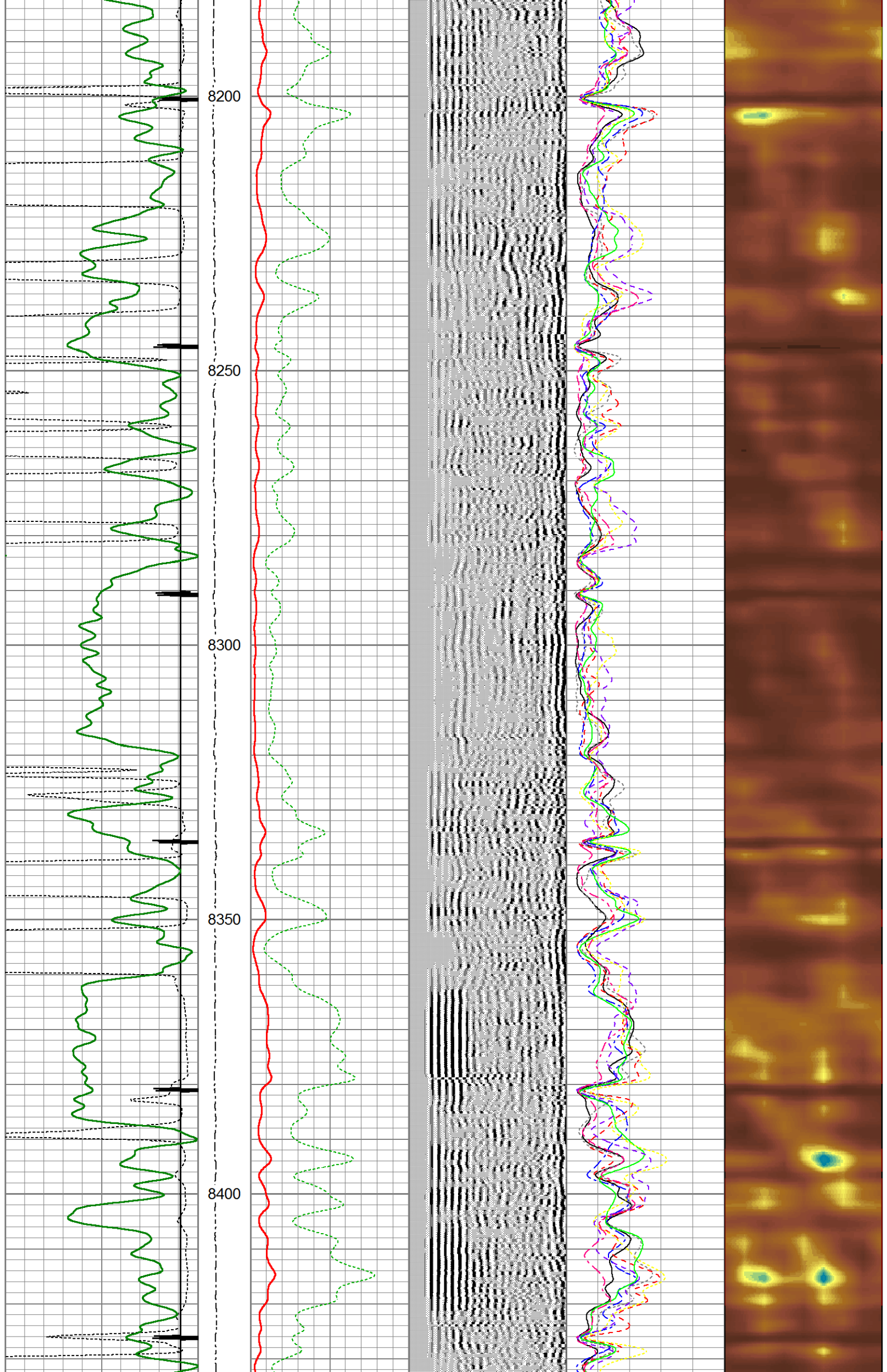


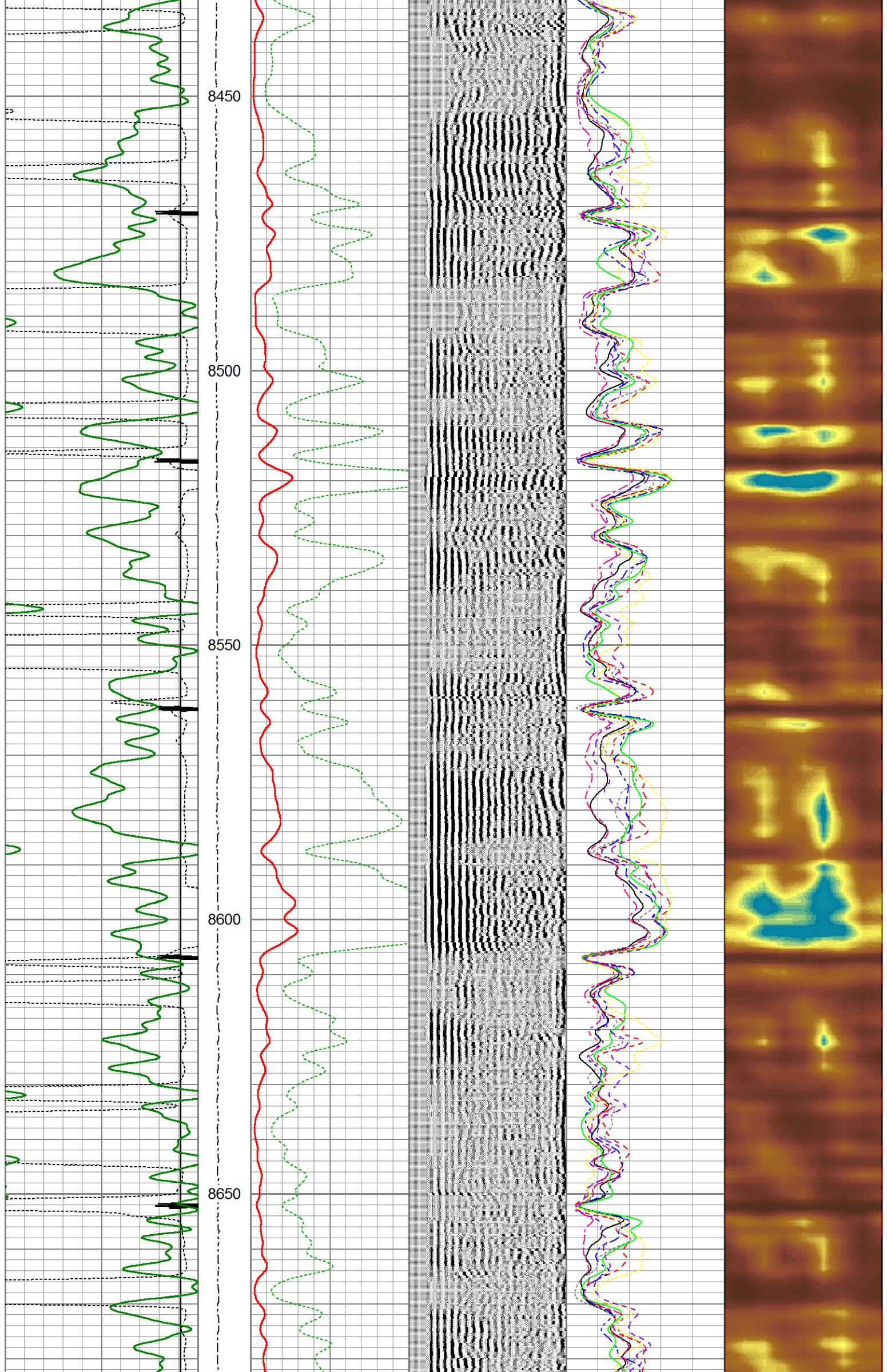


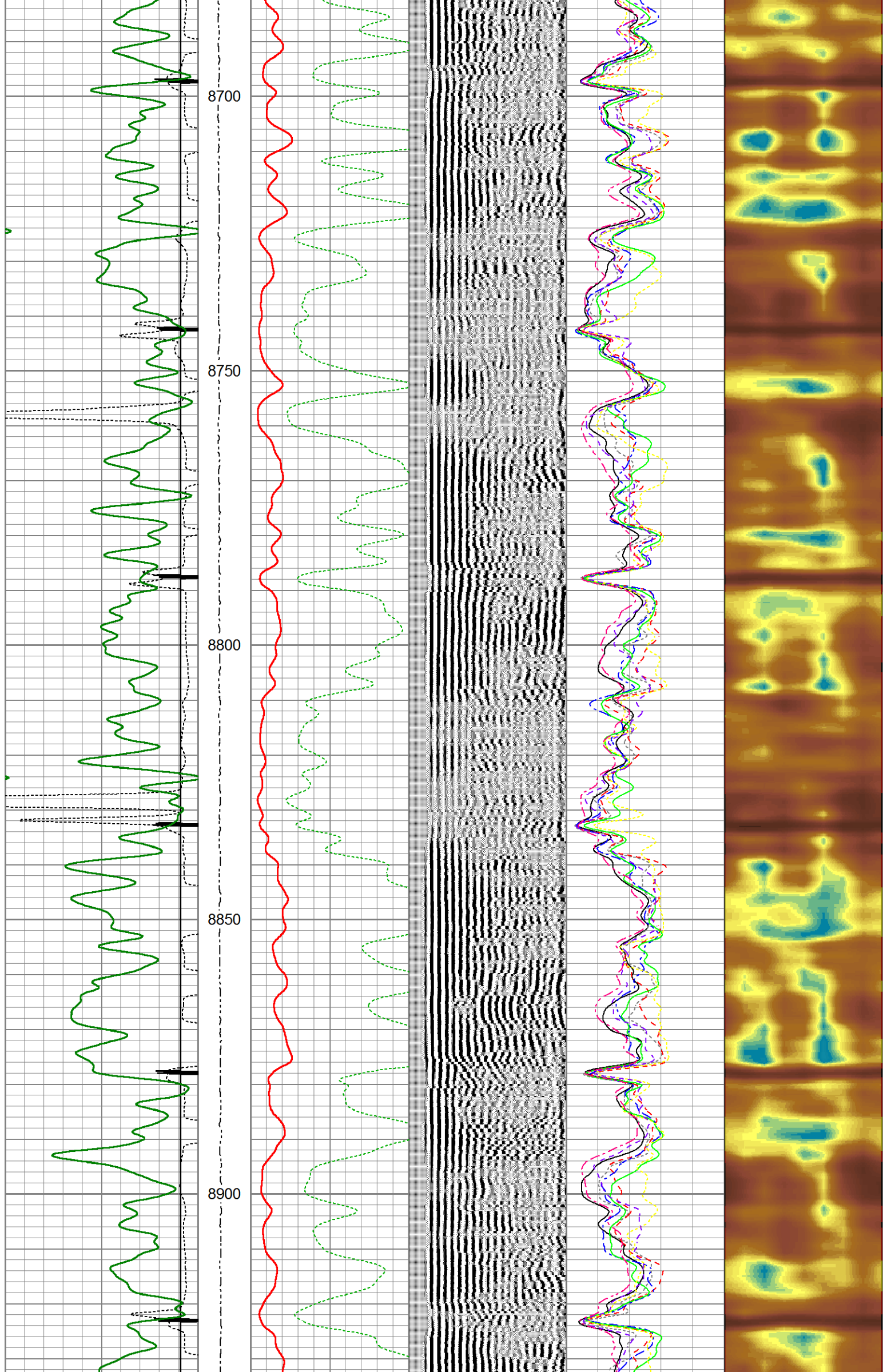


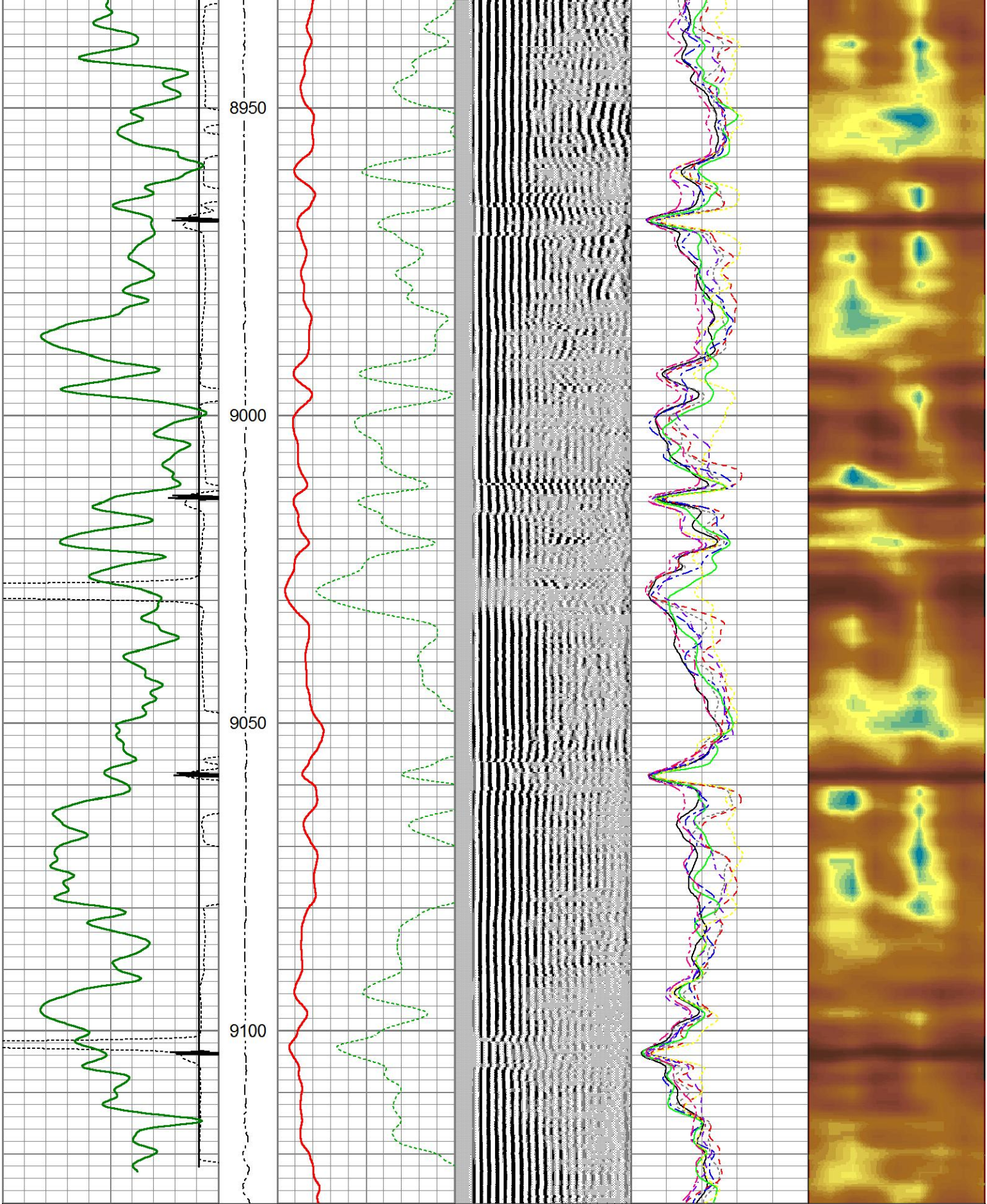












315	TT (usec)	215	LTEN	Amplified Amplitude	200	VDL (V)	1200	0	AMPS1	100	1	Sector Map	8
20	Collars	-2	(lb)	(mV)	20	200	PPT (usec)	1200	0	AMPS2	100	0	100
0	Gamma Ray	200	0 1500	0 Amplitude (mV)100					0	AMPS3	100		
									0	AMPS4	100		
									0	AMPS5	100		
									0	AMPS6	100		
									0	AMPS7	100		
									0	AMPS8	100		





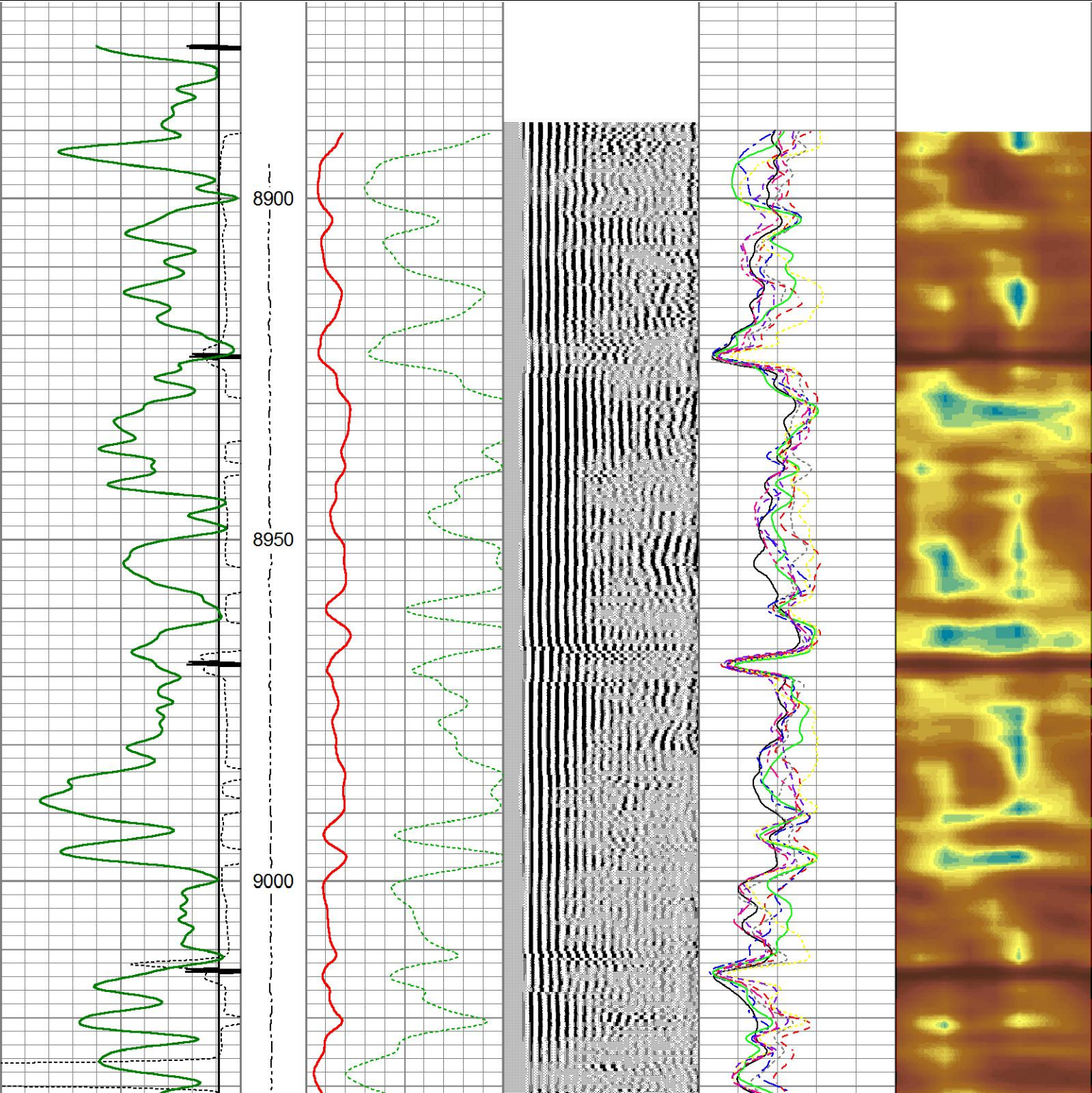
Weatherford®

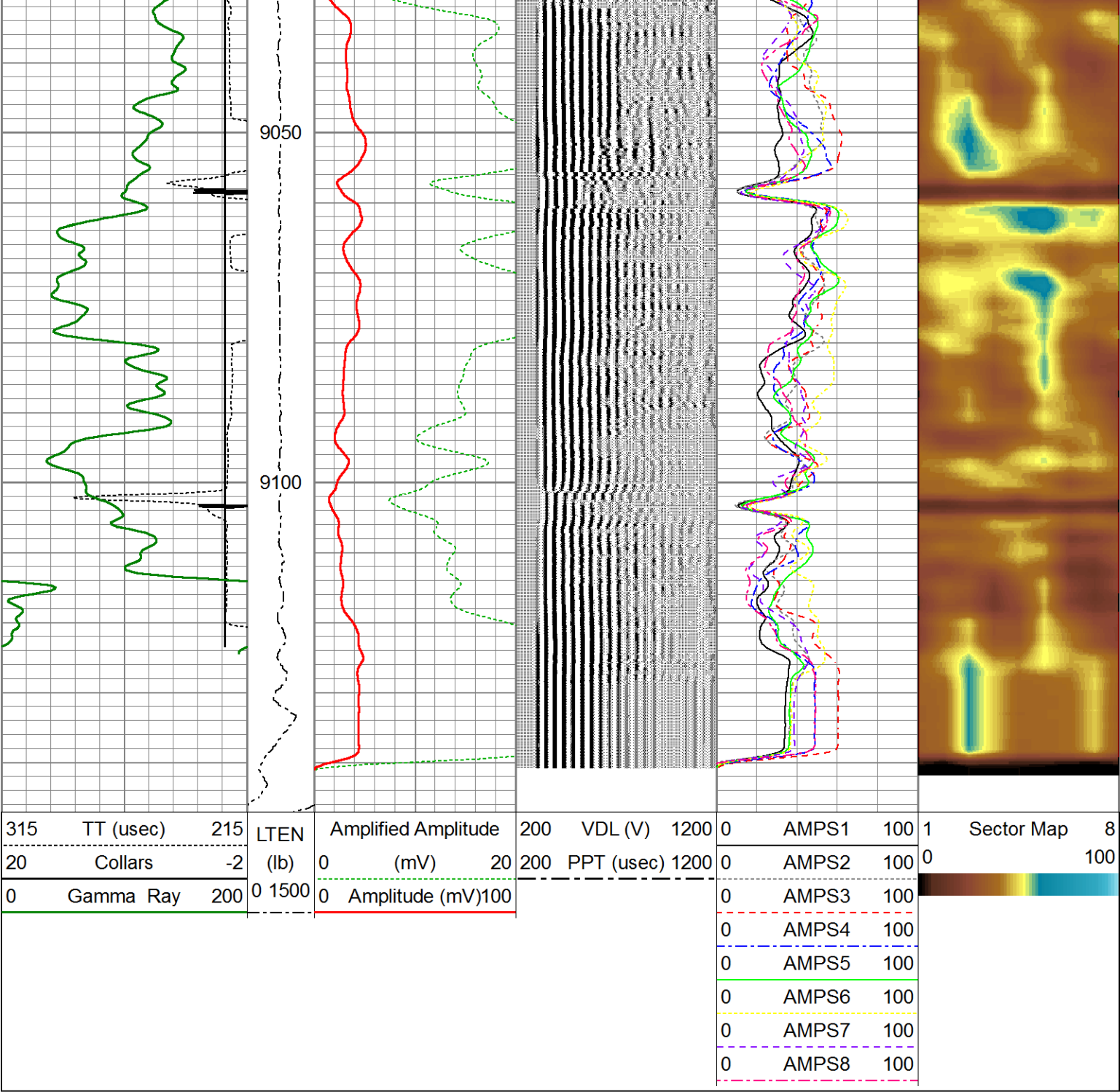
REPEAT PASS

SECTOR BOND LOG

Database File g:\caerus puckett pad day 1\puckett 33c-26 sbt\puckett 33c-26 sbt.db
Dataset Pathname pass17
Presentation Format sectors2
Dataset Creation Sat May 13 08:09:32 2017
Charted by Depth in Feet scaled 1:240



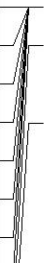
315	TT (usec)	215	LTEN	Amplified Amplitude	200	VDL (V)	1200	0	AMPS1	100	1	Sector Map	8
20	Collars	-2	(lb)	(mV)	20	200	PPT (usec)	1200	0	AMPS2	100	0	100
0	Gamma Ray	200	0 1500	0 Amplitude (mV)100					0	AMPS3	100		
									0	AMPS4	100		
									0	AMPS5	100		
									0	AMPS6	100		
									0	AMPS7	100		
									0	AMPS8	100		






Calibration Report						
Database File	G:\CAERUS PUCKETT PAD DAY 1\PUCKETT 33C-26 SBT\PUCKETT 33C-26 SBT.db					
Dataset Pathname	pass18.1					
Dataset Creation	Sat May 13 13:32:22 2017					
Segmented Cement Bond Log Calibration Report						
Serial Number:	SBTA330					
Tool Model:	SCBT2.7H					
Performed:	Sat May 13 05:22:03 2017					
Depth:	590.340			ft		
Casing Diameter:	5.500			in		
	References (mv)		Readings (v)		Results	
	Zero	Reference	Zero	Reference	m	b
3'	0.600	80.000	-0.003	0.271	278.000	1.000
5'	0.600	80.000	-0.003	0.640	123.438	1.023
S1	0.000	85.000	-0.004	0.283	188.182	1.098
S2	0.000	85.000	-0.004	0.300	208.421	1.210
S3	0.000	85.000	-0.005	0.276	227.143	1.386
S4	0.000	85.000	-0.005	0.277	227.143	1.437
S5	0.000	85.000	-0.005	0.258	251.053	1.546
S6	0.000	85.000	-0.005	0.280	251.053	1.455

S7	0.000	85.000	-0.005	0.286	227.143	1.406
S8	0.000	85.000	-0.004	0.269	188.182	1.349
Gamma Ray Calibration Report						
Serial Number:		GRBA 160				
Tool Model:		GRBA2.7H				
Performed:		Thu Mar 09 10:01:02 2017				
Calibrator Value:		140.0				
Background Reading:		20.0	cps			
Calibrator Reading:		280.0	cps			
Sensitivity:		0.7000	/cps			

Sensor	Offset (ft)	Schematic	Description	Length (ft)	O.D. (in)	Weight (lb)
CCL	23.43		CablHD-Weatherford 1 7/16 Cable Head	1.00	1.44	5.00
			CENT-CEN-A SBT Centralizer 2-3/4" Single Pin (4 Bowspring)	2.50	2.75	11.90
			CCLL-CTBA2.7H (CTBA 224) 2-3/4" 350F/20K PSI Weatherford Logging CCL/Telemetry (6Pin Bottom)	3.40	2.75	
GR	19.82		GR-GRBA2.7H (GRBA 160) 2 3/4" 350F/20K PSI Weatherford Gamma Ray (6Pin)	4.76	2.75	40.00
			CENT-CEN-B SBT Centralizer 2-3/4" 6Pin (4 Bowspring)	3.08	2.75	23.80
WVFS8	7.70		SCBT-SCBT2.7H (SBTA330) 2 3/4" 350F/20K PSI Weatherford Sector Bond Tool	10.29	2.75	90.00
WVFS7	7.70					
WVFS6	7.70					
WVFS5	7.70					
WVFS4	7.70					
WVFS3	7.70					
WVFS2	7.70					

WVFS1	7.70					
WVF3FT	7.20					
WVF5FT	6.22					
WVFSYNC	2.71					
WVFCAL	2.71					
			CENT-CEN-A SBT Centralizer 2-3/4" Single Pin (4 Bowspring)	2.50	2.75	11.90
			BullPlug-BullPlug 1.69	0.21	2.75	2.00
Dataset: PUCKETT 33C-26 SBT.db: field/well/run1/pass18.1						
Total length: 27.74 ft						
Total weight: 184.60 lb						
O.D.: 2.75 in						