



0 2000
SCALE: 1" = 2000'

DALEY LAND SURVEYING, INC. PARKER, CO. 80134 303 953 9841

ACCESS ROAD MAP FREEDOM WELL PAD

SECTION: 33
TOWNSHIP: 1N
RANGE: 65W

Map to Accompany
OIL AND GAS LOCATION ASSESSMENT
Access Road Map

Confluence DJ LLC

Freedom 33

SW/4 SW/4




Sec. 33 T1N R65W

Weld County, Colorado

Surface: Fee

Mineral Lease: Fee

LEGEND

-  New Construction
-  168th Ave./ Weld County Road 2
-  Interstate 76

Revised by Upstream Petroleum Management, Inc.

**FREEDOM
WELL PAD**

