

Flowline and Final Reclamation Inspection

May 31, 2017

Operator: NOBLE ENERGY INC- 100322

API: 05-069-06204

Larimer County, CO

NWSE Section 36 T4N R69W

Chris Binschus
Reclamation Specialist, COGCC



COLORADO
Oil & Gas Conservation
Commission

Department of Natural Resources

Inspection Photos
Location Name: STATE #2-36
API: 05-069-06204



Photo 1. Riser #1 taken north of the well location.

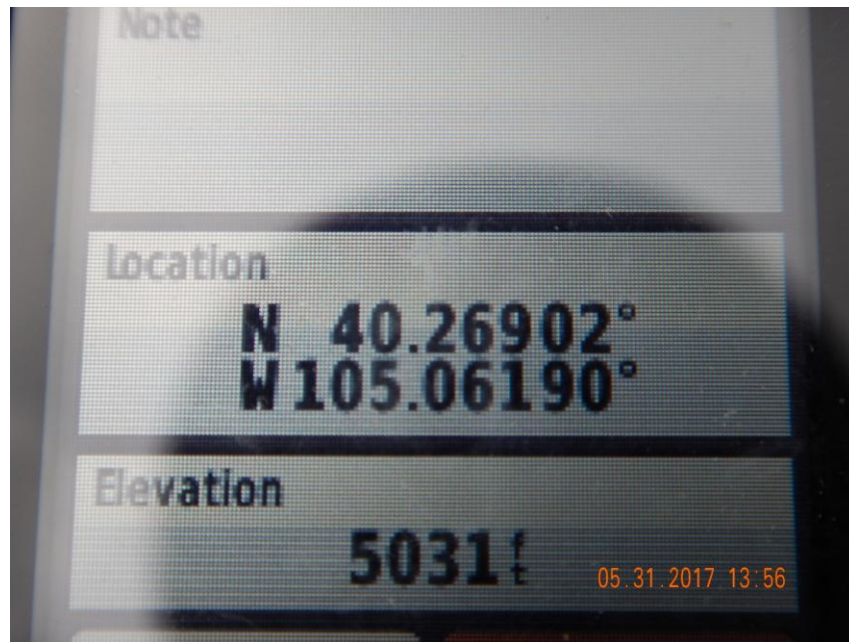


Photo 2. Riser #1 GPS lat/long coordinates.

Inspection Photos
Location Name: STATE #2-36
API: 05-069-06204



Photo 3. Riser #2 taken northeast of the well location.

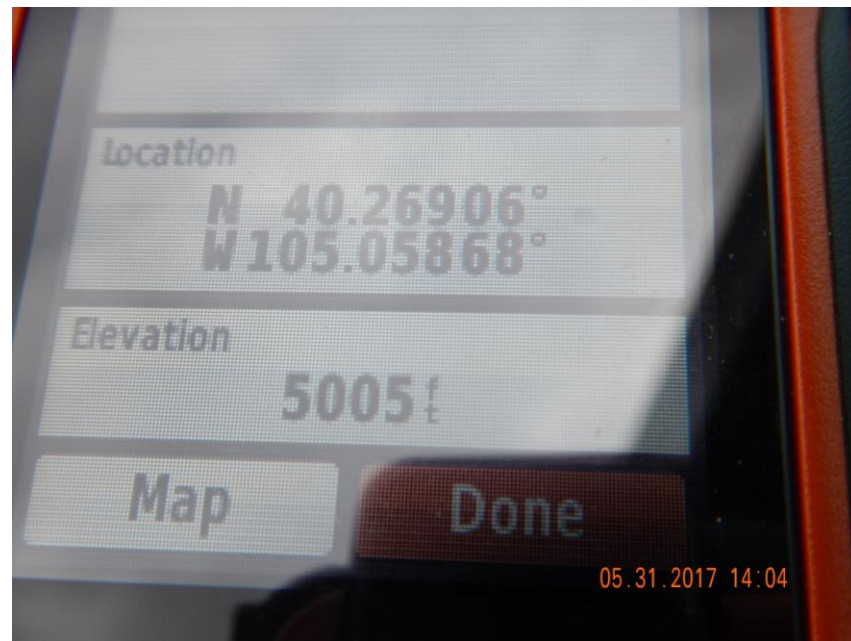


Photo 4. Riser #2 GPS lat/long coordinates.

Inspection Photos
Location Name: STATE #2-36
API: 05-069-06204



Photo 5. Riser #3 taken northeast of the well location.

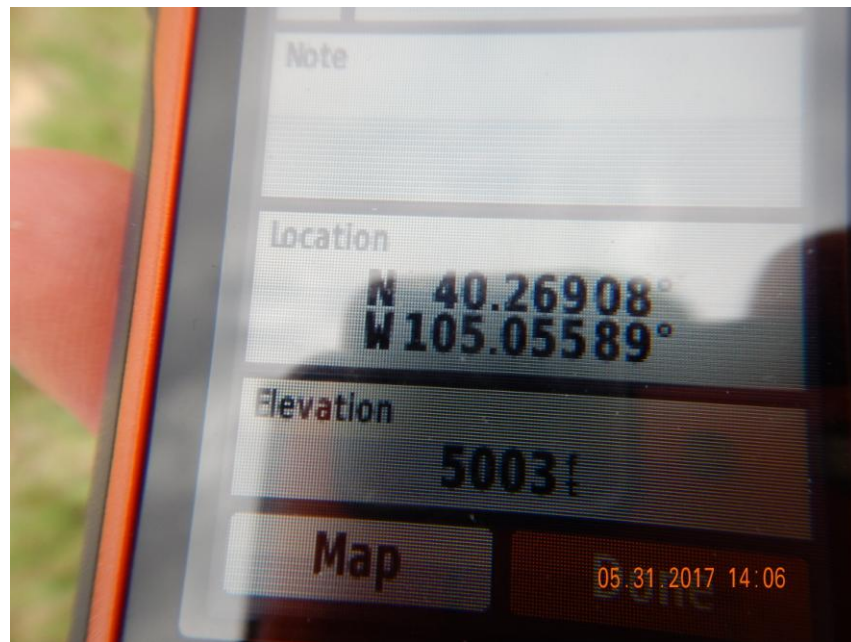


Photo 6. Riser #3 GPS lat/long coordinates.

Inspection Photos
Location Name: STATE #2-36
API: 05-069-06204



Photo 7. Riser #4 taken northeast of the well location. Not certain whether or not this is associated with the State #2-36 location or not.




Photo 8. Riser #4 GPS lat/long coordinates.