

IMAGE COURTESY OF ESRI/USGS

LEGEND

○ SITE LOCATION

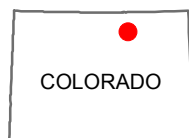
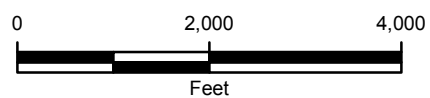


FIGURE 1
SITE LOCATION MAP
NHF LAURA 1 FLOW LINE
NESW SEC 20-T5N-R63W
WELD COUNTY, COLORADO
BILL BARRETT CORPORATION





IMAGE COURTESY OF GOOGLE EARTH 2016

LEGEND

- SOIL SAMPLE
- WELLHEAD
- - - EXCAVATION EXTENT

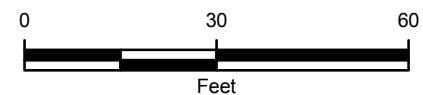


FIGURE 2
SITE MAP
 NHF LAURA 1 FLOW LINE
 NESW SEC 20-T5N-R63W
 WELD COUNTY, COLORADO
BILL BARRETT CORPORATION

