

Weatherford Services

CEMENT BOND LOG

FILING NO.

COMPANY

CHEVRON

WELL

CARNEY #23X35

FIELD

RANGELY

COUNTY

RIO BLANCO

STATE CO

LOCATION:

OTHER SERV:

RIO BLANCO

RANGELY
CARNEY 23X35

COUNTY
FIELD OR
LOCATION
WELL

COMPANY

CHEVRON

SEC 35

TWP 2N

RGE 102W

PERMANENT DATUM: G.L.

ELEV: 5263

KB. 5275

LOG MEASURED FROM KB 12 FT ABOVE PERM DATUM

DF. 5274

DRILLING MEASURED FROM K.B.

GL. 5263

DATE 08-29-00

RUN NO. ONE

TYPE LOG CBL

DEPTH - DRILLER

DEPTH - LOGGER

BOTTOM LOGGED INT

TOP LOGGED INT

TYPE FLUID IN HOLE

SALINITY PPM CL.

DENSITY

LEVEL 110'

MAX TEMP DEG F

OPERATING RIG TIME

RECORDED BY ALLEN

WITNESSED BY MR. FULBRIGHT

BORE HOLE RECORD

CASING RECORD

BIT FROM TO

SIZE 7"

WGT. 23#

FROM

TO

515

mv

565

COLLAR LOCATOR

AMPLITUDE

AMPLITUDE X5

VARIABLE DENSITY

200

usec

1200

0

mv

100

0

mv

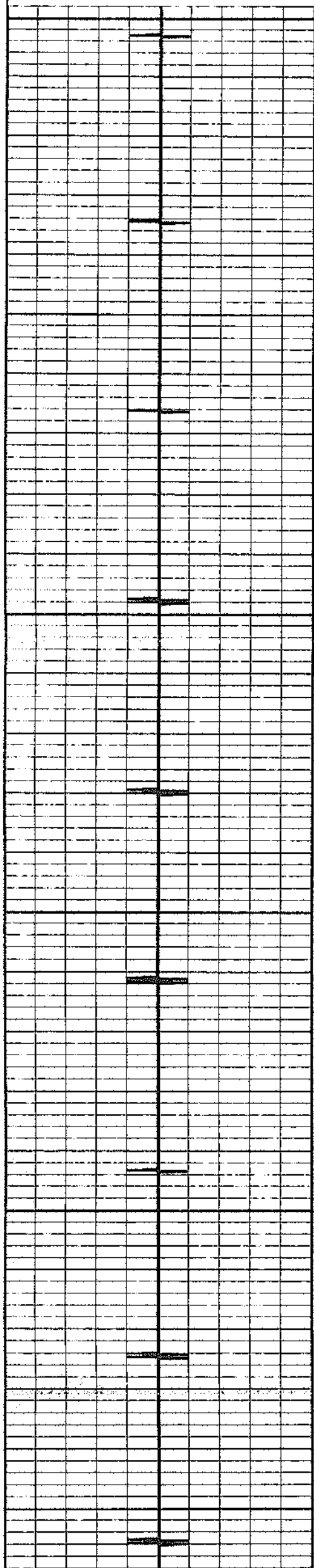
20

4600

4650

4700

515 mv 565



4600

4650

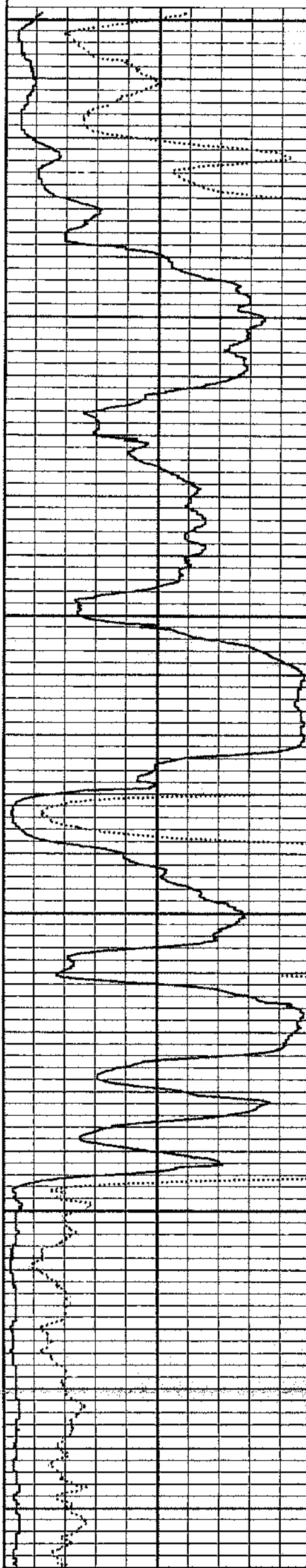
4700

4750


4800

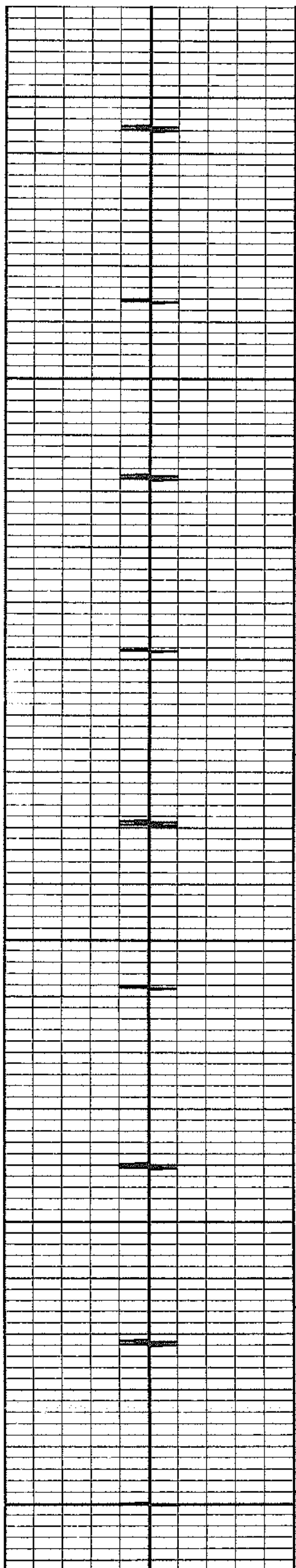
4850

0 mv 100
AMPLITUDE X5
0 mv 20


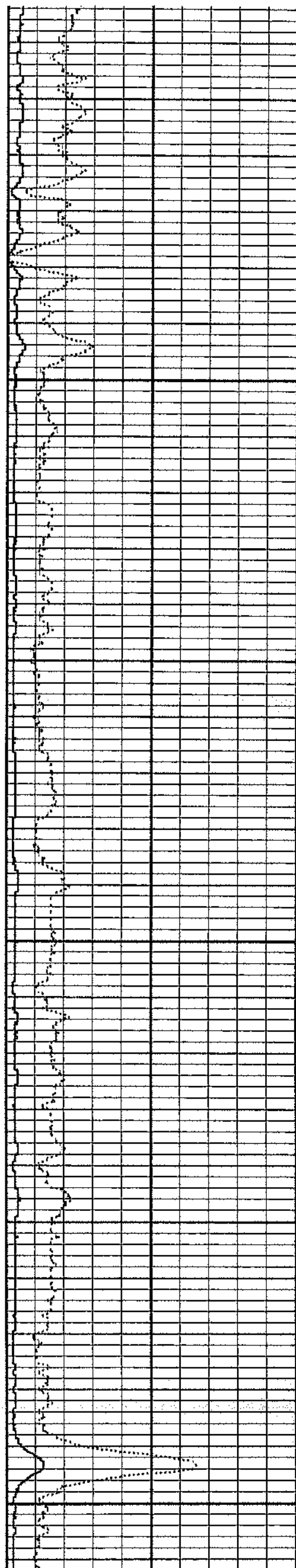


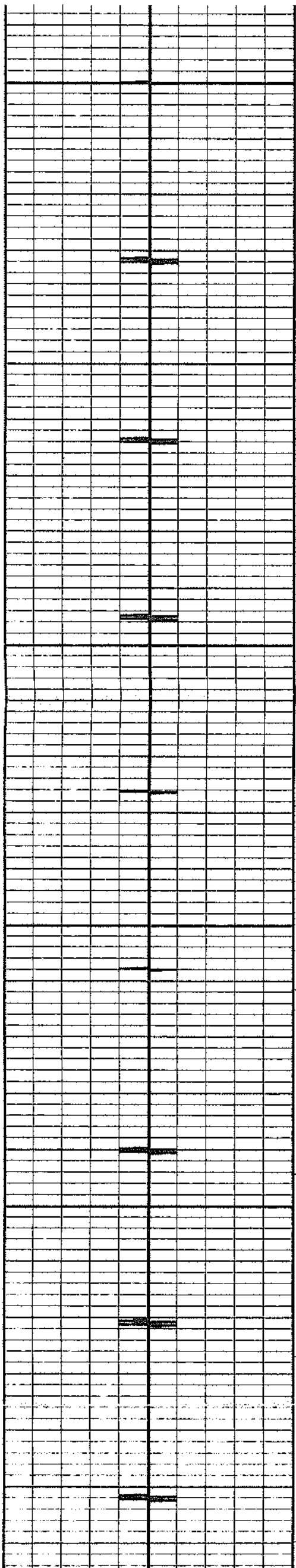
200 usec 1200





4850
4900
4950
5000
5050
5100





5100



5150

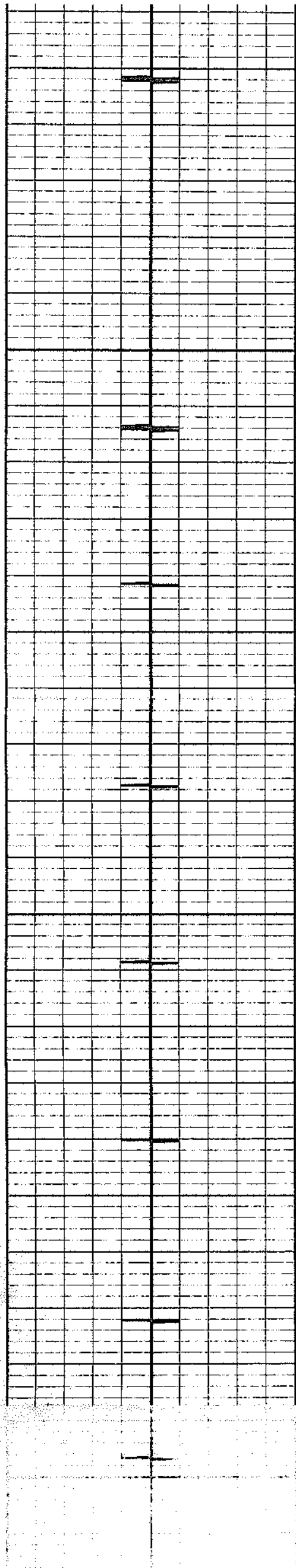
5200

5250

5300

5350





5350

5400

5450

5500

5550

