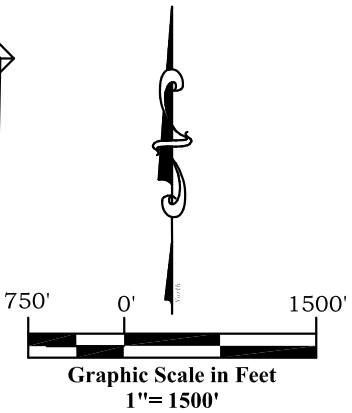


Note:
The measurement for determining any Designated Setback Location shall be made from the center of the Well nearest any Building Unit to the nearest wall or corner of such Building Unit.

Building	-	740'
Building Unit	-	740'
HOB	-	2047'
DOAA	-	N/A
Public Road	-	480'
Above Grnd Util.	-	918'
Railroad	-	1136'
Property Line	-	224'

Current Surface Land Use :
Range Land



Legend

- Field Surveyed Section Corner
- Field Surveyed Quarter Corner
- Calculated Section Corner Location
- Field Surveyed 1/16 Corner

Notes:


- LATITUDE AND LONGITUDE COORDINATES ARE DIFFERENTIALLY CORRECTED AND BASED ON PUBLISHED NGS CONTROL STATION "WDP-5". SYSTEM: UTM ZONE: 13 NORTH DATUM: NAD 1983 (CONUS)
- ELEVATIONS ARE BASED ON NAVD OF 1988.
- ALL BOTTOM AND TOP HOLE LOCATIONS ARE MEASURED 90 DEGREES FROM SECTION LINE.
- USGS QUADRANGLE MAP "PARACHUTE".
- CURRENT SURFACE LAND USE: RANGE LAND.
- PDOP AT THE TIME OF LOCATION OF SURFACE WELL = 1.2
- GPS OPERATOR: P. HOFFMANN

Surface: 33C-07-07-95

1962' FSL
626' FWL
Gnd El= 5082
Pad El= 5082
NAD83
Lat: 39.450391215°N
Long: 108.046845160°W


SURVEYOR'S CERTIFICATE

I, SCOTT E. AIBNER, A REGISTERED LAND SURVEYOR, LICENSED UNDER THE LAWS OF THE STATE OF COLORADO, DO HEREBY CERTIFY THAT THE SURVEY SHOWN HEREON WAS PREPARED BY RIVER VALLEY SURVEY, INC., FOR URSA OPERATING COMPANY LLC, BY ME OR UNDER MY DIRECT SUPERVISION AND HAS BEEN STAKED ON THE GROUND AND SHOWN ON THE PLAT AND THAT THIS PLAT IS A TRUE REPRESENTATION THEREOF.

BY: 
SCOTT E. AIBNER, COLORADO REG. NO. 31143

Prepared For: Ursa Operating Company LLC
As-Drilled B&V 33C-07-07-95 Well, Situate in The
NW1/4SW1/4 Section 7, Township 7 South, Range 95 West of
the 6 th. Principal Meridian, County of Garfield, State of
Colorado.



 **River Valley Survey, Inc.**
110 East 3rd. Street, Suite 213
Rifle, Colorado 81650
Ph: 970-379-7846

Project: RVS 06001-57B	
Field Date: 02-17-16	Scale: 1"= 1000'
Date: 05-04-17	Sheet: 1 of 1

B&V Pad
As-Drilled Plat
B&V 33C-07-07-95
Section 7, Township 7 South, Range 95 West