

SURVEY NOTES


1. SEE SHEET 2 OF 3 FOR SURVEY NOTES AND SURVEYOR'S CERTIFICATE

EARTHWORKS
CUT: 4,748 CUBIC YARDS
FILL: 2,636 CUBIC YARDS
TOPSOIL: 2,112 CUBIC YARDS
NET EXPORT: 0 CUBIC YARDS

EXISTING PAD SIZE: 0.715 ACRES
PROPOSED EXPANSION SIZE: 2.614 ACRES
LEVEL PAD SIZE: 2.451 ACRES
TOTAL DISTURBED AREA: 3.329 ACRES
TEMPORARY USE AREA: 3.297 ACRES

DRAWN BY CFW/RLM	CHECKED BY RLT	SCALE 1"=50'	DATE 09/26/2016	SHEET 1 OF 3	REVISION 0
---------------------	-------------------	-----------------	--------------------	-----------------	---------------

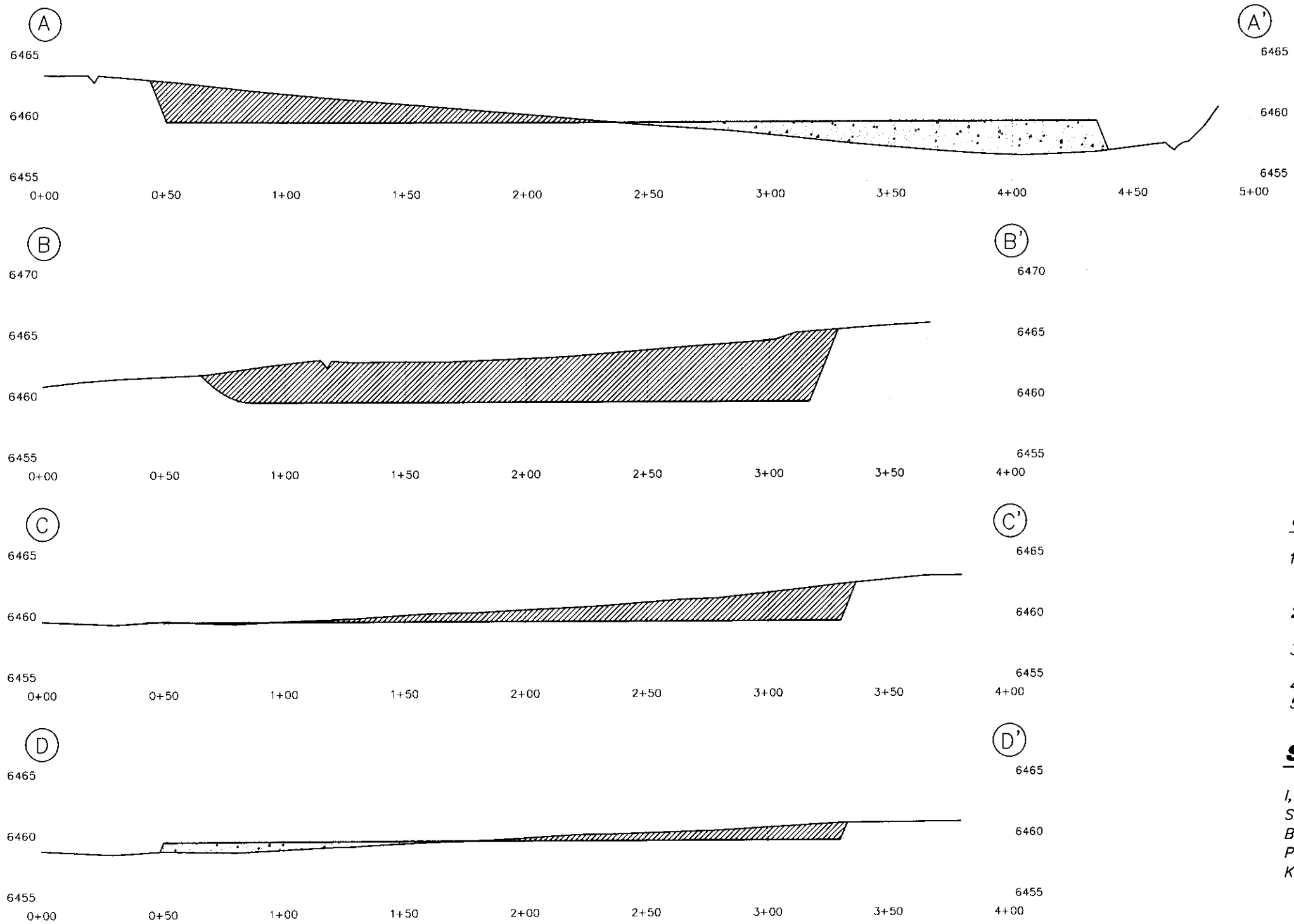




BP AMERICA
PRODUCTION COMPANY
US LOWER 48 ONSHORE

CONSTRUCTION LAYOUT PLAN

TIFFANY 4-1, 4-2, AND 4-3
PART OF
SECTION 19, TOWNSHIP 33N, RANGE 06W,
N.M.P.M.
LA PLATA COUNTY, COLORADO



LEGEND
CUT [diagonal lines]
FILL [dots]

HORIZONTAL SCALE 1"=50'
VERTICAL SCALE 1"=10'

SURVEY NOTES

1. BEARING BASIS FOR THIS SURVEY IS BASED ON THE NORTH AMERICAN DATUM OF 1983, COLORADO STATE PLANE COORDINATE SYSTEM, SOUTH COLORADO, ZONE 0503.
2. ELEVATION BASIS FOR THIS SURVEY IS BASED ON THE NORTH AMERICAN VERTICAL DATUM OF 1988 (GEOID12A).
3. CONSTRUCTION SHALL ADHERE TO ALL LOCAL, STATE, AND FEDERAL REGULATIONS.
4. DETAILED CONSTRUCTION SPECIFICATIONS PROVIDED IN SCOPE OF WORK.
5. ACTUAL SLOPE AND DIRECTION OF DRAINAGE WILL BE FIELD FIT.

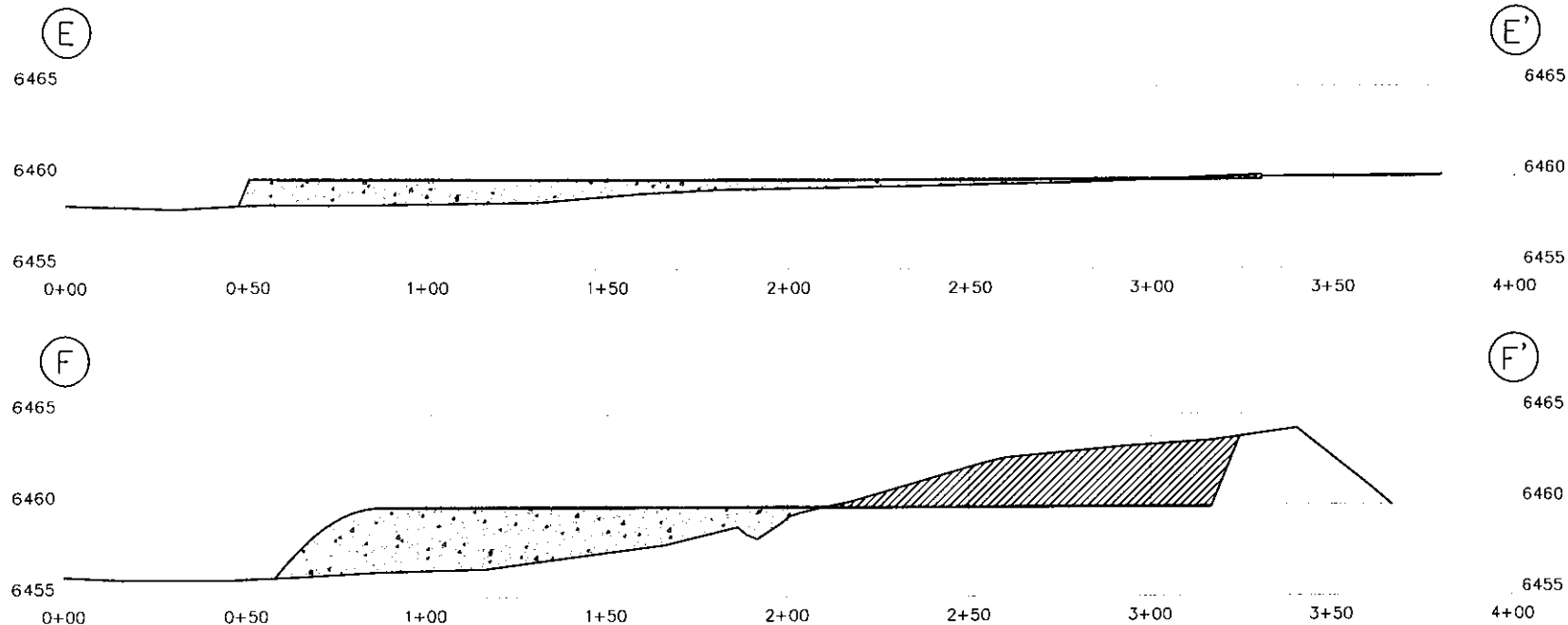
SURVEYOR'S CERTIFICATE

I, ROBERT L. TRUDEAUX, BEING A PROFESSIONAL LAND SURVEYOR IN THE STATE OF COLORADO, DO HEREBY CERTIFY THAT THE SURVEY REPRESENTED BY THIS PLAT WAS MADE UNDER MY DIRECT SUPERVISION AND THAT THIS PLAT ACCURATELY REPRESENTS THIS SURVEY TO THE BEST OF MY KNOWLEDGE AND BELIEF.



	BP AMERICA PRODUCTION COMPANY US LOWER 48 ONSHORE
	CROSS-SECTION PLAN
	TIFFANY 4-1, 4-2, AND 4-3 PART OF SECTION 19, TOWNSHIP 33N, RANGE 06W, N.M.P.M. LA PLATA COUNTY, COLORADO

DRAWN BY CFW/RLM	CHECKED BY RLT	SCALE N/A	DATE 09/26/2016	SHEET 2 OF 3	REVISION 0
---------------------	-------------------	--------------	--------------------	-----------------	---------------



LEGEND
 CUT
 FILL

HORIZONTAL SCALE 1"=50'
 VERTICAL SCALE 1"=10'



BP AMERICA
 PRODUCTION COMPANY
 US LOWER 48 ONSHORE

CROSS-SECTION PLAN

TIFFANY 4-1, 4-2, AND 4-3
 PART OF
 SECTION 19, TOWNSHIP 33N, RANGE 06W,
 N.M.P.M.
 LA PLATA COUNTY, COLORADO

DRAWN BY	CHECKED BY	SCALE	DATE	SHEET	REVISION
CFW/RLM	RLT	N/A	09/26/2016	3 OF 3	0