| | |
|---|---|
| Company | EXTRACTION OIL & GAS |
| Well | KITELEY #2 |
| Field | WATTENBERG |
| County | WELD |
| State | COLO |

# GAMMA RAY C.C.L.
# CEMENT BOND V.D.L.
# SECTOR MAP

Company EXTRACTION OIL & GAS
Well KITELEY #2
Field WATTENBERG
County WELD State COLO

Location: API # : 05.123.43925
1507' FSL & 528' FWL
SEC 21 TWP 3N RGE 68W

Other Services

| | | | |
|---|---|---|---|
| Permanent Datum | GL | Elevation | 4991' |
| Log Measured From | KB | | |
| Drilling Measured From | KB | | |

Elevation
K.B. 5019'
D.F. 5019'
G.L. 4991'

| | |
|---|---|
| Date | 17-MAR-2017 |
| Run Number | ONE |
| Depth Driller | 11,875' |
| Depth Logger | 7042' |
| Bottom Logged Interval | 7042' |
| Top Log Interval | SURAFCE |
| Open Hole Size | 7.875" |
| Type Fluid | WATER |
| Density / Viscosity | 8.34PPG |
| Max. Recorded Temp. | 222 DEG |
| Estimated Cement Top | 335' |
| Time Well Ready | PM |
| Time Logger on Bottom | 12:56PM |
| Equipment Number | 411470 |
| Location | STERLING |
| Recorded By | LEROY HOBBS |
| Witnessed By | HANS CARY |

| Borehole Record | | | Tubing Record | | | |
|---|---|---|---|---|---|---|
| Run Number | Bit | From | To | Size | Weight | From | To |
| | | | | | | | |
| | | | | | | | |
| | | | | | | | |

| Casing Record | Size | Wgt/Ft | Top | Bottom |
|---|---|---|---|---|
| Surface String | 9.625" | 36# | SURFACE | 1500' |
| Prot. String | | | | |
| Production String | 5.5" | 20# | SURAFCE | 11,875' |
| Liner | | | | |

<<< Fold Here >>>

All interpretations are opinions based on inferences from electrical or other measurements and we cannot and do not guarantee the accuracy or correctness of any interpretation, and we shall not, except in the case of gross or willful negligence on our part, be liable or responsible for any loss, costs, damages, or expenses incurred or sustained by anyone resulting from any interpretation made by any of our officers, agents or employees. These interpretations are also subject to our general terms and conditions set out in our current Price Schedule.

Comments

THANK YOU FOR USING KLX ENERGY SERVICES.

LOG WAS RAN OFF A 28' K.B.

## KITELEY #2

MAIN PASS

| | |
|---|---|
| Database File: | kiteley_#2_rbl.db |
| Dataset Pathname: | pass2 |
| Presentation Format: | radiexco |
| Dataset Creation: | Sat Mar 18 13:46:14 2017 by Log 7.0 B1 |
| Charted by: | Depth in Feet scaled 1:240 |

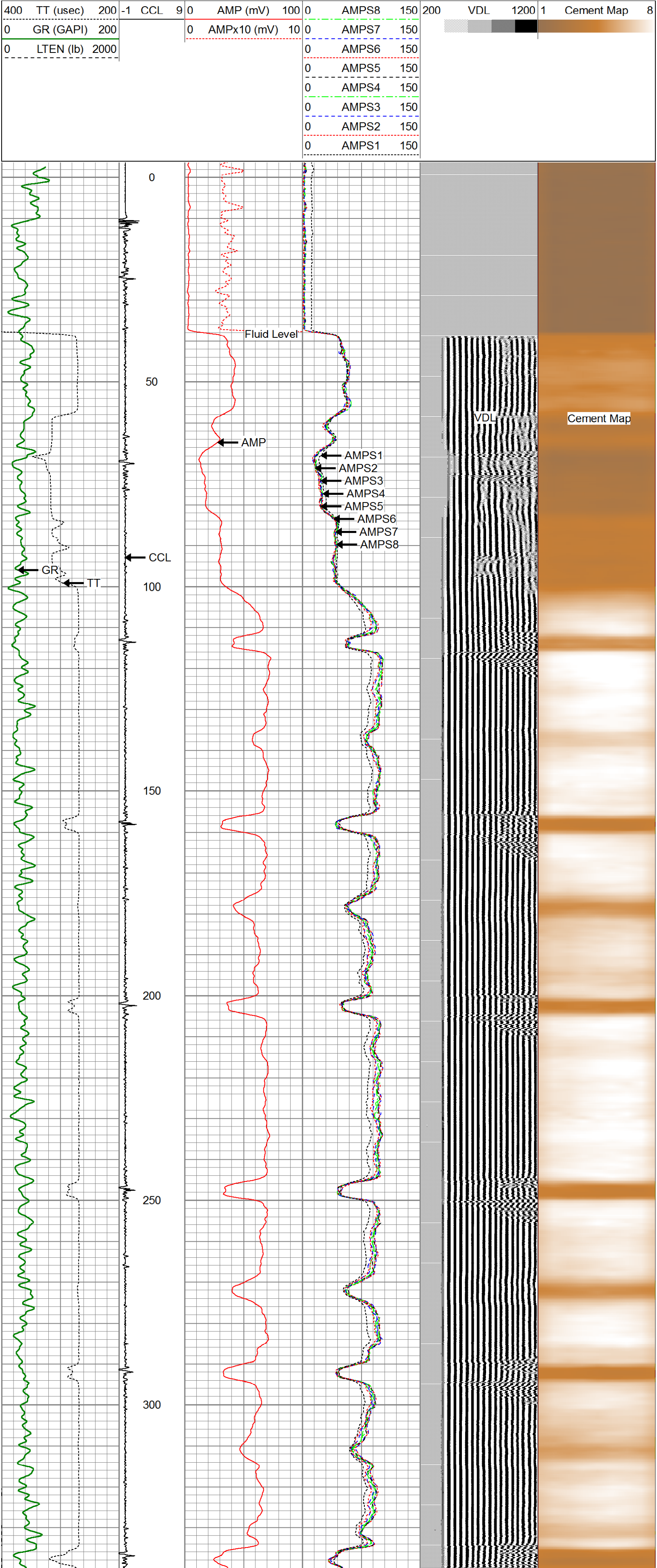

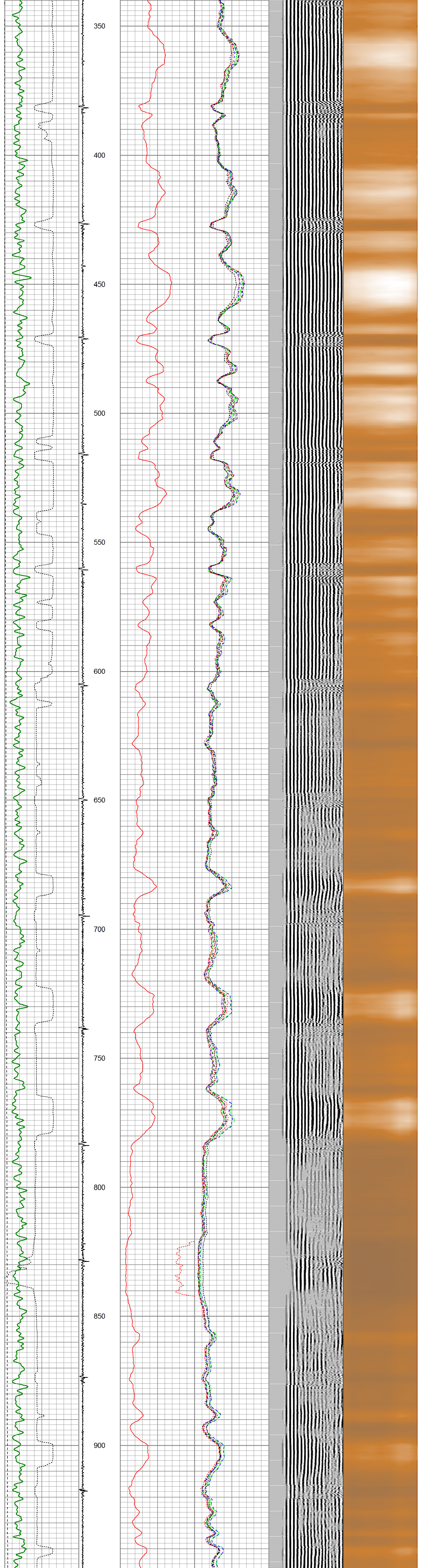

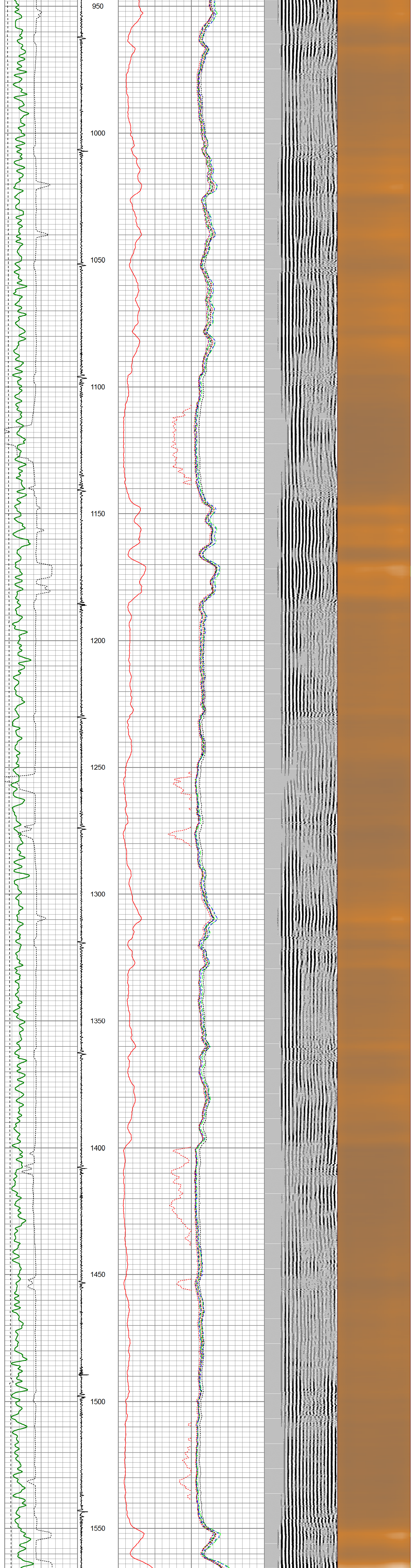

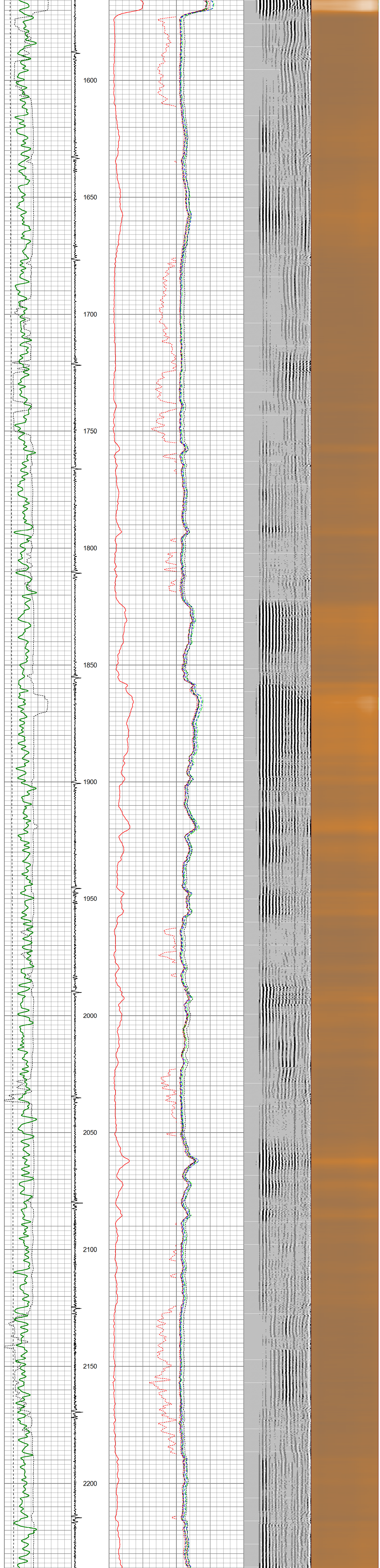

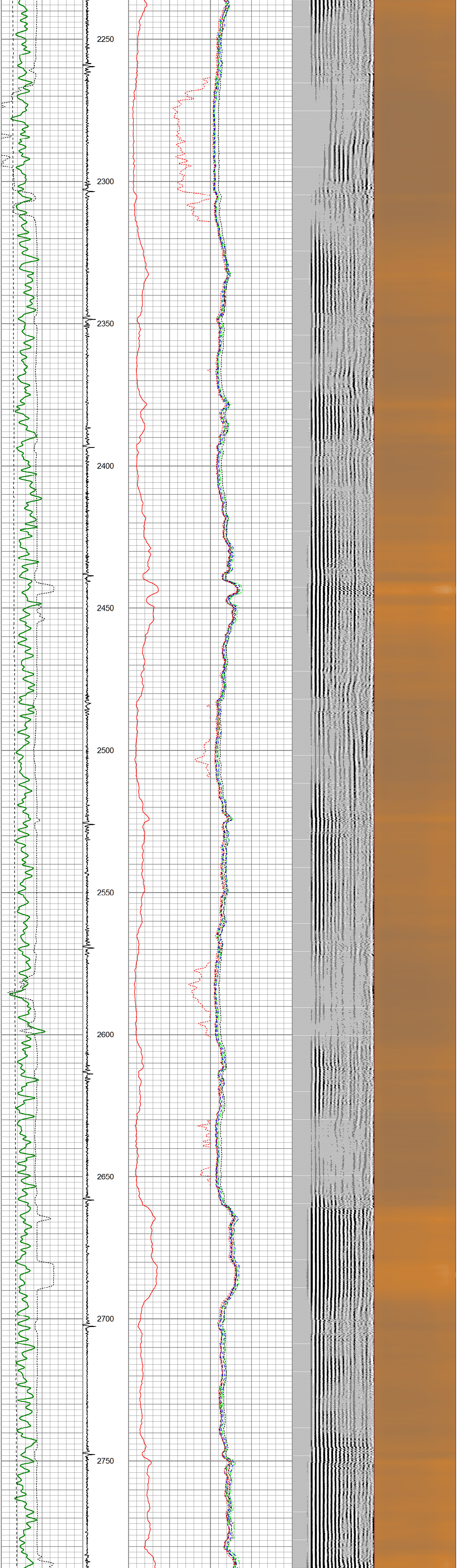

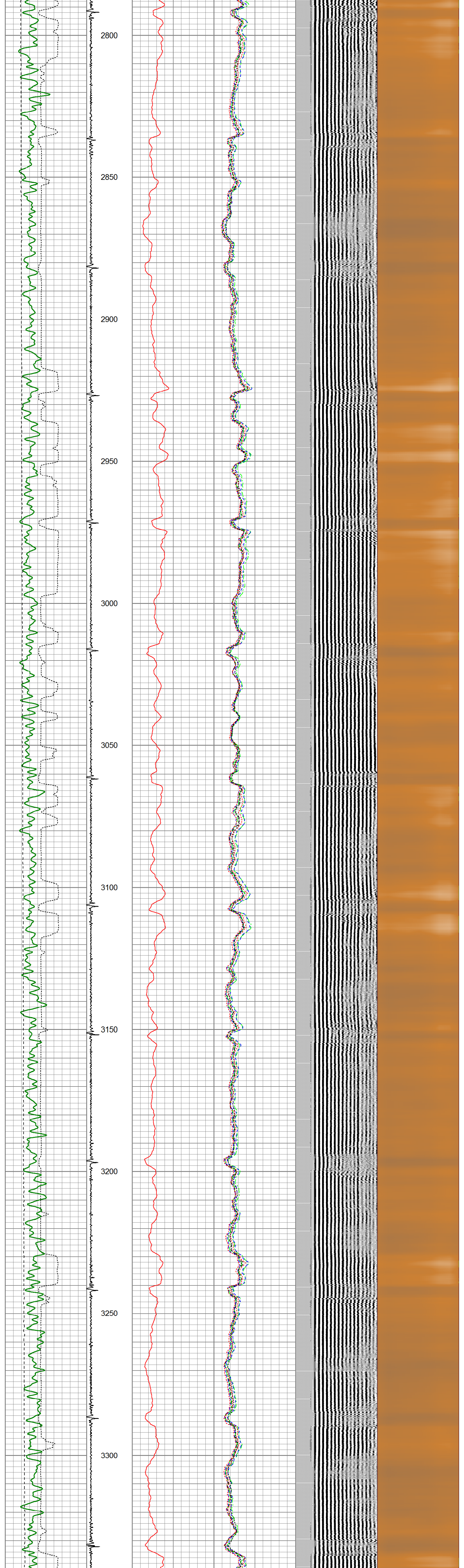

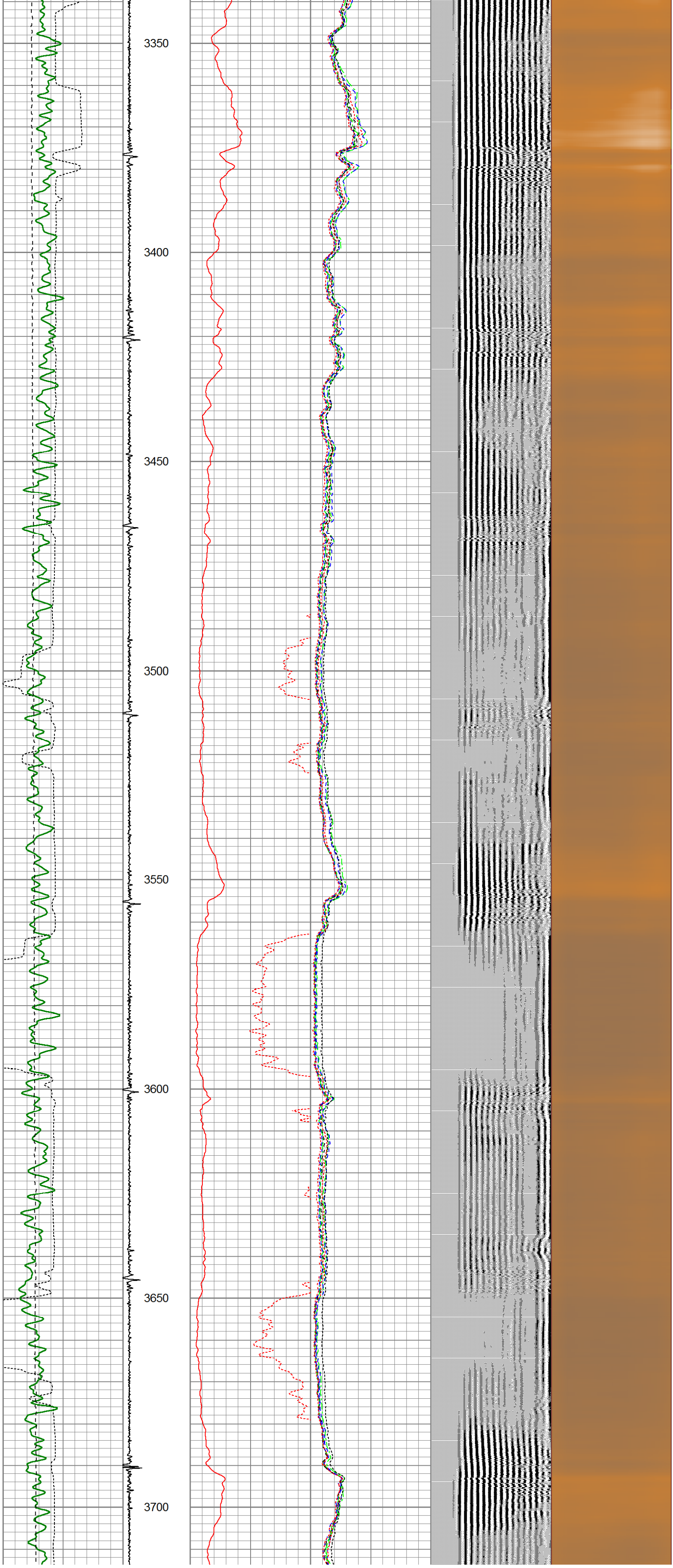

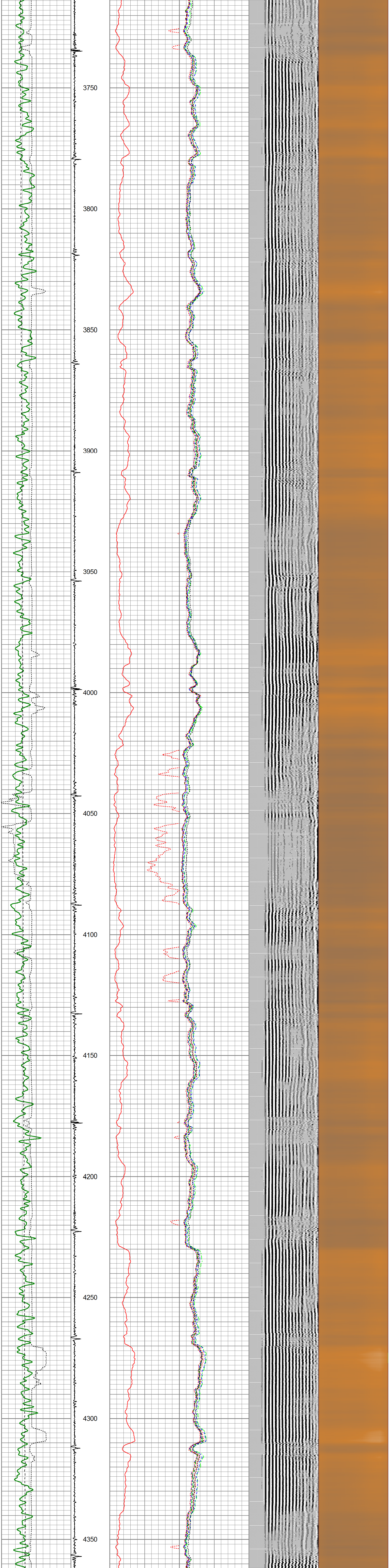

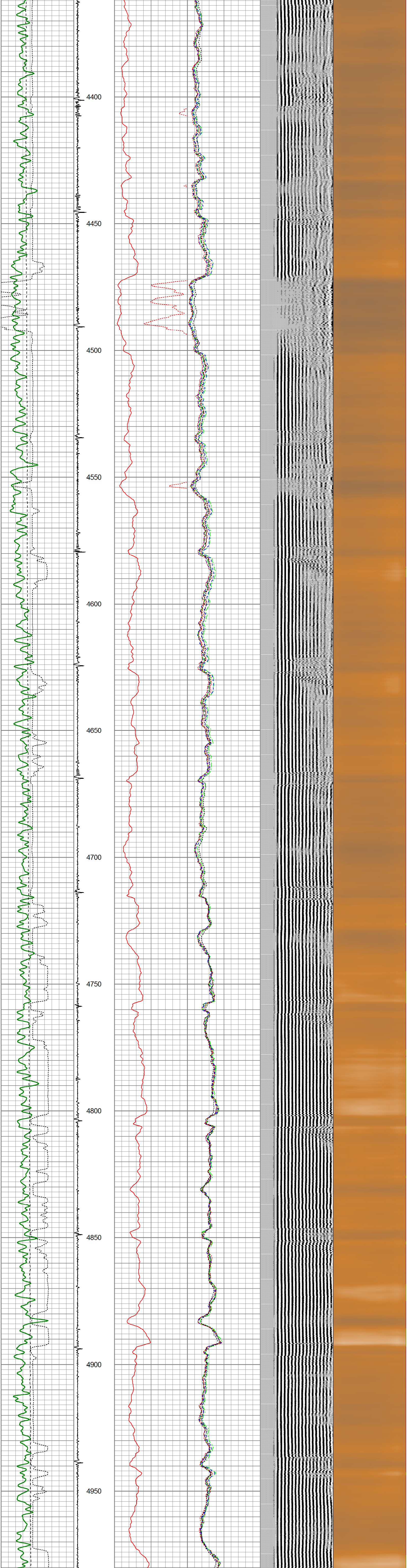

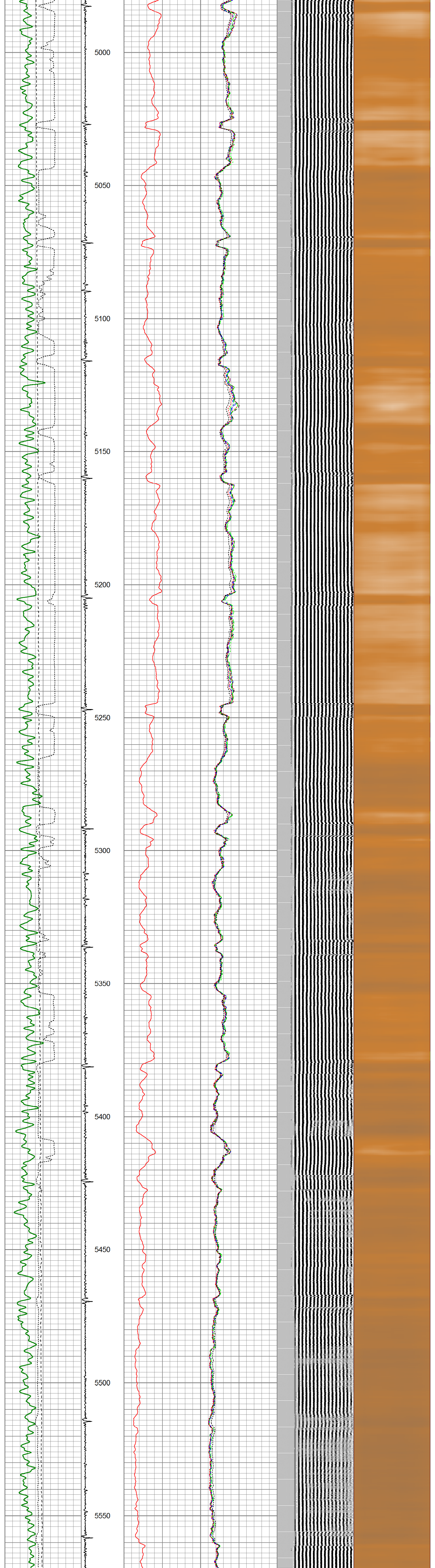

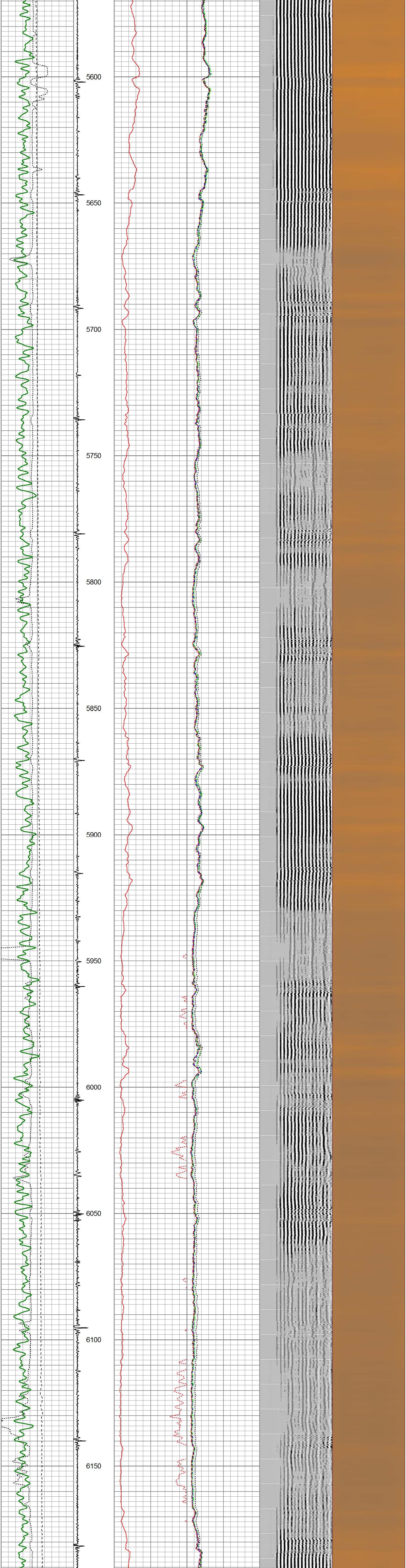

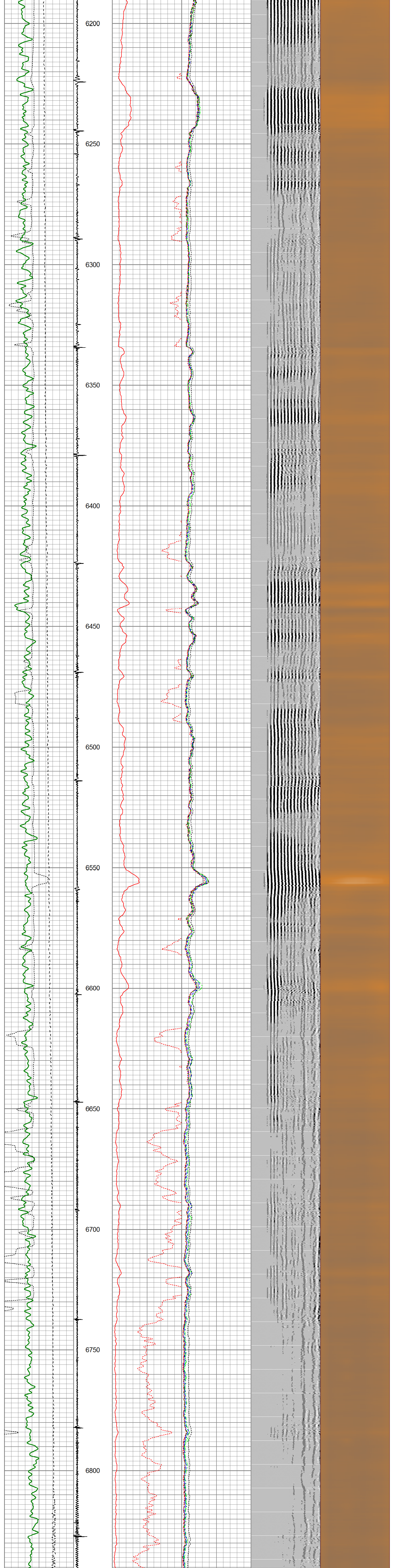

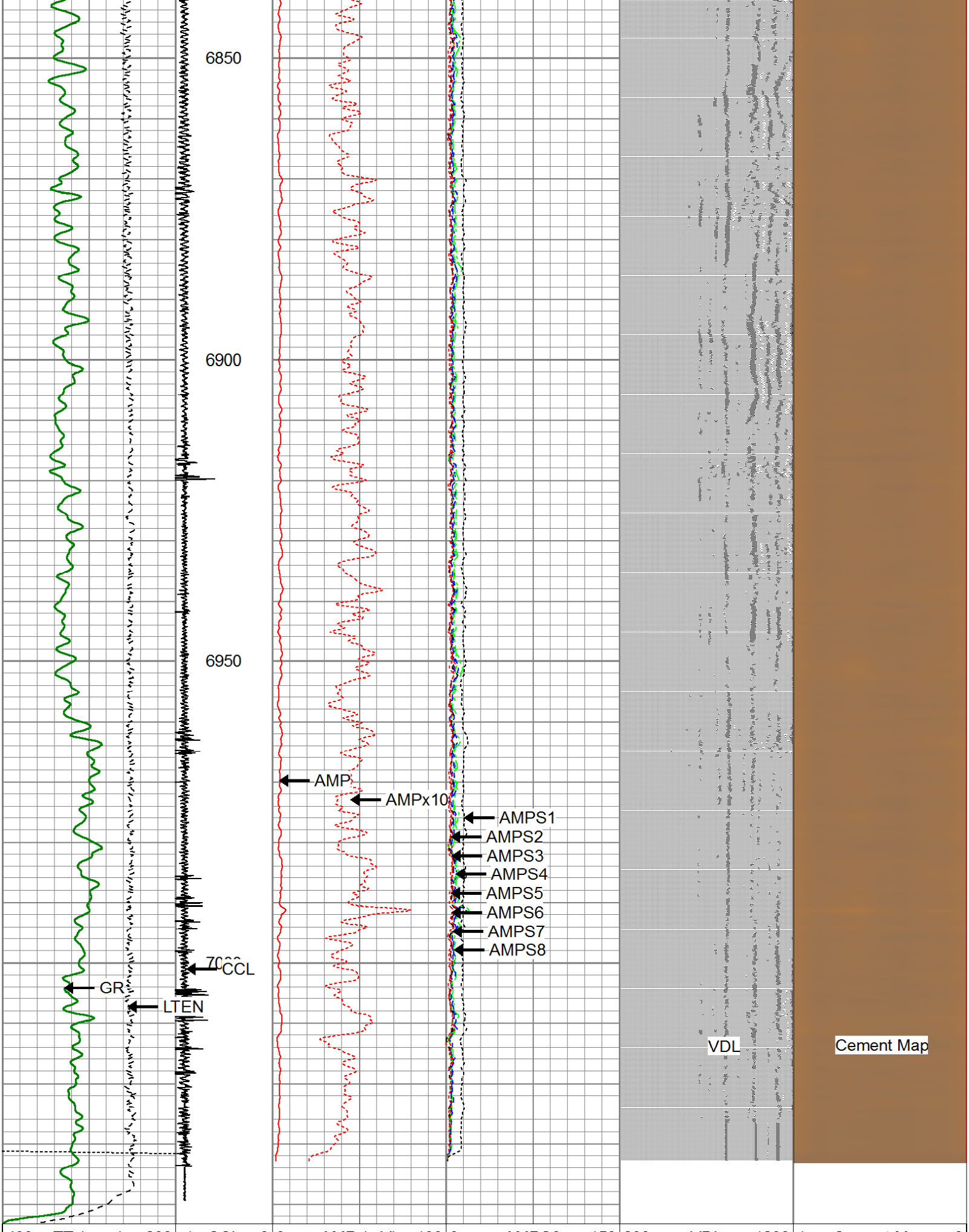

| | | | | | |
|---|---|---|---|---|---|
| 400 TT (usec) 200 | -1 CCL 9 | 0 AMP (mV) 100 | 0 AMPS8 150 | 200 VDL 1200 | 1 Cement Map 8 |
| 0 GR (GAPI) 200 | | 0 AMPx10 (mV) 10 | 0 AMPS7 150 | | |
| 0 LTEN (lb) 2000 | | | 0 AMPS6 150 | | |
| | | | 0 AMPS5 150 | | |
| | | | 0 AMPS4 150 | | |
| | | | 0 AMPS3 150 | | |
| | | | 0 AMPS2 150 | | |
| | | | 0 AMPS1 150 | | |

KLX Energy Services

# KITELEY #2

## REPEAT PASS

| | |
|---|---|
| Database File: | kiteley_#2_rbl.db |
| Dataset Pathname: | pass1 |
| Presentation Format: | radiexco |
| Dataset Creation: | Sat Mar 18 13:37:40 2017 by Log 7.0 B1 |
| Charted by: | Depth in Feet scaled 1:240 |

| | | | | | |
|---|---|---|---|---|---|
| 400 TT (usec) 200 | -1 CCL 9 | 0 AMP (mV) 100 | 0 AMPS8 150 | 200 VDL 1200 | 1 Cement Map 8 |
| 0 GR (GAPI) 200 | | 0 AMPx10 (mV) 10 | 0 AMPS7 150 | | |
| 0 LTEN (lb) 2000 | | | 0 AMPS6 150 | | |
| | | | 0 AMPS5 150 | | |
| | | | 0 AMPS4 150 | | |
| | | | 0 AMPS3 150 | | |
| | | | 0 AMPS2 150 | | |
| | | | 0 AMPS1 150 | | |

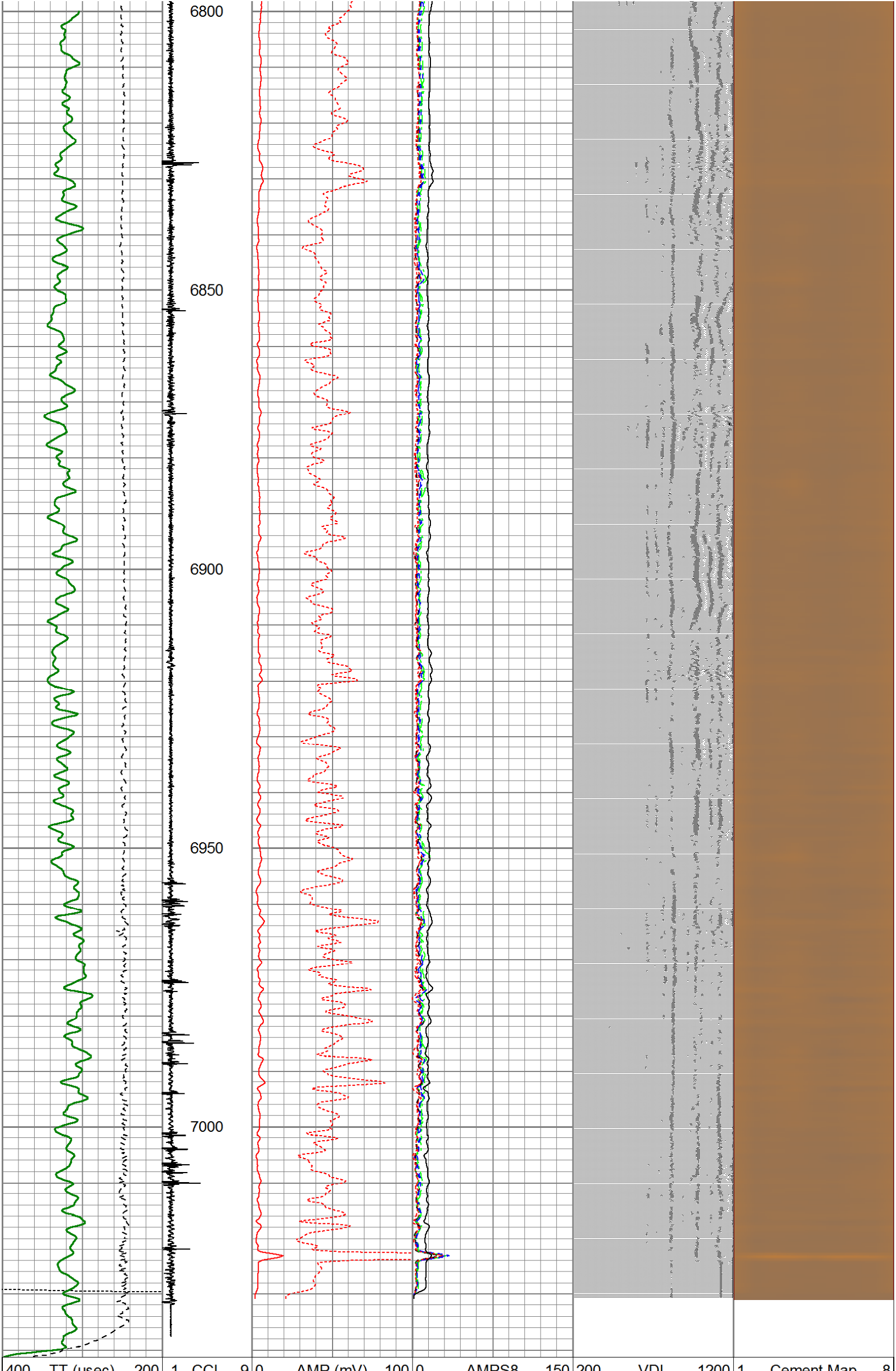

| | | | | | |
|---|---|---|---|---|---|
| 400 TT (usec) 200 | -1 CCL 9 | 0 AMP (mV) 100 | 0 AMPS8 150 | 200 VDL 1200 | 1 Cement Map 8 |
| 0 GR (GAPI) 200 | | 0 AMPx10 (mV) 10 | 0 AMPS7 150 | | |
| 0 LTEN (lb) 2000 | | | 0 AMPS6 150 | | |
| | | | 0 AMPS5 150 | | |
| | | | 0 AMPS4 150 | | |
| | | | 0 AMPS3 150 | | |
| | | | 0 AMPS2 150 | | |
| | | | 0 AMPS1 150 | | |

| Sensor | Offset (ft) | Schematic | Description | Len (ft) | OD (in) | Wt (lb) |
|---|---|---|---|---|---|---|
| | | 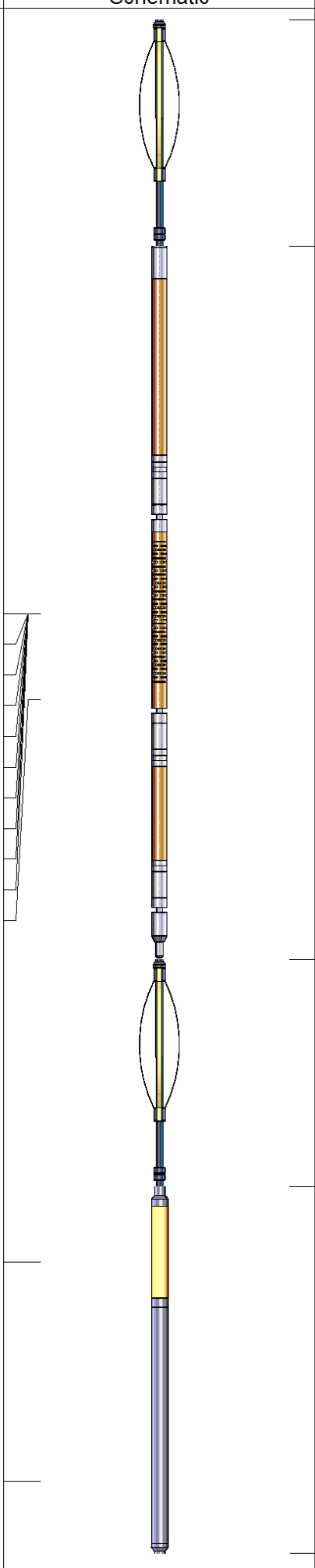 | PTS275 | 2.83 | 2.75 | |
| WVF3FT<br>WVFCAL<br>WVFS1<br>WVFS2<br>WVFS3<br>WVFS4<br>WVFS5<br>WVFS6<br>WVFS7<br>WVFS8<br>WVF5FT | 11.75<br>11.75<br>11.75<br>11.75<br>11.75<br>11.75<br>11.75<br>11.75<br>11.75<br>11.75<br>10.67 | | RBT-Probe (080835)<br>Probe Radii Bond Tool with Digital Telemetry | 8.92 | 2.75 | 90.00 |
| | | | PTS275 | 2.83 | 2.75 | |
| CCL<br>GR | 3.64<br>0.90 | | GR-Probe (080220)<br>Probe 2.75" 4 Channel Pulse | 4.58 | 2.75 | 30.00 |

| | |
|---|---|
| Dataset: | kiteley_#2_rbl.db: field/well/run1/pass2 |
| Total Length: | 19.17 ft |
| Total Weight: | 120.00 lb |
| O.D. | 2.75 in |