



Koepsell - DNR, Arthur <arthur.koepsell@state.co.us>

Lost Creek 03-62-08-2H Rule 318A.f Sundry Notice Doc # 401268450

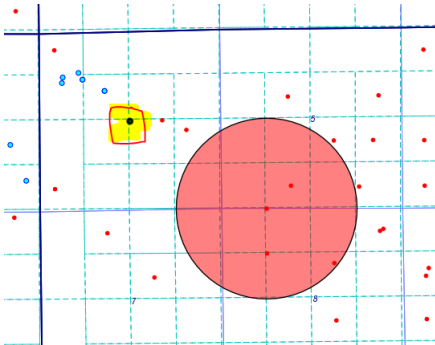
3 messages

**Koepsell - DNR, Arthur** <arthur.koepsell@state.co.us>  
To: mcugnetti@verdadoil.com

Tue, May 2, 2017 at 9:12 AM

Michael,

Prior to approving the above referenced Sunary Notice Verdard will need to address the the water well(Receipt Number 9063383, Permit Number 28444) highlighted below. The well falls within a quarter section that contacts the a 1/2 mile radius of the oil/gas well. Verdard will need to provide records of contact information or show that the well is not in the location shown below.



Thanks,

Arthur

1000

Arthur W. Koepsell, P.G.

## Environmental Data Analyst



1120 Lincoln St. Suite 801

Denver Colorado 80203

Phone (303) 894-2100 ext. 5148



**Mike Cugnetti** <MCugnetti@veradoil.com>

To: "Koepsell - DNR, Arthur" <arthur.koepsell@state.co.us>

Tue, May 2, 2017 at 10:00 AM

Hi Arthur,


The map I used shows that well outside of the ½ mile quarter section. What map are you using?

If the DWR info is incorrect, I'll be happy to track that down and see if we can get a sample from this well, but seemed like it was outside the sampling area for 318.A.f.

Let me know what you think?

Thanks,

Mike



CDSS

Colorado's Decision Support Systems

DWR Well Permit Research Viewer

Search...

Home

Draw

Measure

Advanced Measurement

Find

Pan

Zoom In

Zoom Out

Initial View

Full Extent

Previous Extent

Next Extent

Bookmarks

Identify

Print

Export

Share

Navigation

Tasks

Well Constructed 28444-

Quick Tools

Description

Receipt = 9063383

Permit = 28444-

Well Name =

Applicant = STATE BOARD OF LAND COMMISSIONERS

Case No =

Aquifers = ALL UNNAMED AQUIFERS

Uses = STOCK

Yield =

Well Depth =

Location Accuracy = Spotted from section lines

Details

moreinfo

<http://www.dwr.state.co.us/WellPermitSearch/View.aspx?receipt=9063383>

receipt

9063383

permit

28444-

wdid

N/A

curstatus

Well Constructed



Mike Cugnetti  
EH&S Manager  
Verdad Resources LLC

5/9/2017

State.co.us Executive Branch Mail - Lost Creek 03-62-08-2H Rule 318A.f Sundry Notice Doc # 401268450

O: 720-651-8404

C: 303-704-8856

**From:** Koepsell - DNR, Arthur [mailto:arthur.koepsell@state.co.us]  
**Sent:** Tuesday, May 02, 2017 9:12 AM  
**To:** Mike Cugnetti <MCugnetti@VerdadOil.com>  
**Subject:** Lost Creek 03-62-08-2H Rule 318A.f Sundry Notice Doc # 401268450

[Quoted text hidden]

**Mike Cugnetti** <MCugnetti@verdadoil.com>  
To: "Koepsell - DNR, Arthur" <arthur.koepsell@state.co.us>

Sat, May 6, 2017 at 2:22 PM

Hi Arthur,

Per our conversation, I went out to the well in question yesterday to get actual coordinates. I took a Trimble GEO 7X and got 40.251342, -104.369122. That is in the NESW of Section 6 which is not in a quarter section contacted by the half mile radius of the Lost Creek well.

I also walked the area where the map you referenced shows the well. I was able to confirm what satellite imagery shows. There is no water well in the quarter quarter section shown on your map or at the coordinates in the records of well, Receipt Number 9063383, Permit Number 28444.

I hope this is sufficient demonstration that the well is not in the location shown on the map below and you are able to approve the Sundry Notice.

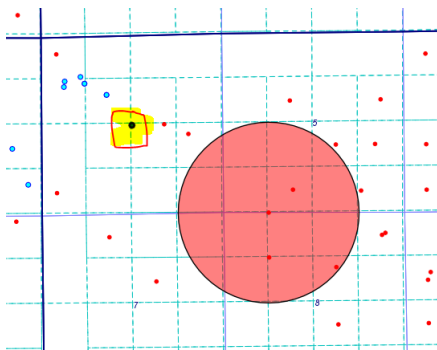
Thank you,

Mike Cugnetti  
EH&S Manager  
Verdad Resources LLC  
O: 720-651-8404  
C: 303-704-8856

**From:** Koepsell - DNR, Arthur [mailto:arthur.koepsell@state.co.us]  
**Sent:** Tuesday, May 02, 2017 9:12 AM  
**To:** Mike Cugnetti <MCugnetti@VerdadOil.com>  
**Subject:** Lost Creek 03-62-08-2H Rule 318A.f Sundry Notice Doc # 401268450

Michael,

Prior to approving the above referenced Sundry Notice Verdad will need to address the the water well(Receipt Number 9063383, Permit Number 28444) highlighted below. The well falls within a quarter section that contacts the a 1/2 mile radius of the oilgas well. Verdad will need to provide records of contact information or show that the well is not in the location shown below.



Thanks,

Arthur

-

Arthur W. Koepsell, P.G.  
Environmental Data Analyst



**COLORADO**  
Oil & Gas Conservation  
Commission  
Department of Natural Resources

1120 Lincoln St, Suite 801  
Denver Colorado 80203  
Phone (303) 894-2100 ext. 5148

Please consider the environment before printing this e-mail