

Operator: Synergy Resources Corporation
Well Name: Shable #1-7
Legal: NENE, Sec 7, T4N, R66W
Location: Weld County, CO
API: 05-123-13785

Deepest Water Well Within 1
 Mile = 559'




Wellbore History

Spud Date: 1/30/1988
 Surf Csg: 8.625", 24# @ 307'
 Prod Csg: 4.5", 11.6# @ 7340'
 220 sks
 TOC: 6550' (CBL)
 Perfs: NIO-CODELL: 6868'-7199'

P&A Procedure

Set retainer @ 6,793' and squeeze perfs
 Set 5 sx on top of retainer (50' plug)
 Cut casing @ 599'
 Pmp 260 sx @ 609' to surface

Key

-  Existing Cement Coverage
-  Retainer
-  Cement Pumped

