

Operator: Synergy Resources Corporation
Well Name: Hilfer #13-8D
Legal: NESW, Sec 8, T4N, R67W
Location: Weld County, CO
API: 05-123-35002

Deepest Water Well Within 1
 Mile = 200'




Wellbore History

Spud Date: 2/18/12
 Surf Csg: 8.625", 24# @ 550'
 Prod Csg: 4.5", 11.6# @ 7997'
 950 sks
 TOC: 1420' (CBL)
 Perfs: CODEL: 7320'-7336'

P&A Procedure

Set retainer@ 7,245' and squeeze perfs
 Set 5 sx on top of retainer (50' plug)
 Cut casing @ 560'
 Pmp 250 sx @ 615' to surface

Key

-  Existing Cement Coverage
-  Retainer
-  Cement Pumped

