

WELL PAD - FALKEN 9-11 PAD RECLAMATION PLAN

TOTAL DISTURBANCE AREA = 15.28 ACRES
AREA RECLAIMED DURING INTERIM RECLAMATION = 11.04 ACRES
WELL PAD AREA AFTER INTERIM RECLAMATION = 1.54 ACRES
FACILITY PAD AREA AFTER INTERIM RECLAMATION = 2.70 ACRES

WELL PAD - FALKEN 9-11HZ PAD

FALKEN 9-11 PAD - RECLAMATION PLAN
FALKEN 32C-9-L, FALKEN 32N-9B-L, FALKEN 9N-9C-L,
FALKEN 9C-9-L, FALKEN 33N-9B-L, FALKEN 33N-9A-L,
FALKEN 33C-9-L, FALKEN 33N-9C-L, FALKEN 16C-9-L,
FALKEN 16N-9B-L, FALKEN 34C-9-L, FALKEN 34N-9C-L,
FALKEN 30N-14B-S, FALKEN 30C-14-S, FALKEN 4N-14A-S,
FALKEN 4N-14C-S, FALKEN 31N-14B-S & FALKEN 31C-14-S
LOCATED IN SECTION 11, T6N, R66W, 6TH P.M.
WELD COUNTY, COLORADO














SRC ENERGY
1675 Broadway, Suite 2600
Denver, Colorado 80202



609 CONSULTING, LLC
LOVELAND OFFICE
1635 Foxtrail Drive, Suite 204
Loveland, Colorado 80538
Phone 970-776-4331
SHERIDAN OFFICE
1095 Saberton Avenue
Sheridan, Wyoming 82801
Phone 307-674-0609

WELL PAD LEGEND

-  EXISTING WELL LOCATION
-  PROPOSED WELL LOCATION
-  EXISTING CONTOURS (2' INTERVAL)
-  PROPOSED CONTOURS (2' INTERVAL)
-  EXISTING PIPELINE
-  PROPOSED PIPELINE
-  EXISTING FENCE
-  PROPOSED UNDERGROUND ELECTRIC LINE
-  OPERATIONAL DISTURBANCE BOUNDARY
-  RECLAMATION AREA
-  PROPOSED ACCESS ROAD



HORIZONTAL 0 50' 100' 1" = 100'
2' CONTOURS

SCALE: 1"=100'	DATE: 4/5/17	SHEET NO:
REVISED:	CDJ 4/14/17	1 1 OF 1