

STATE OF  
COLORADO

Koepsell - DNR, Arthur &lt;arthur.koepsell@state.co.us&gt;

**Lost Creek 03-62-08-2H Rule 318A.f Sundry Notice Doc # 401268450**

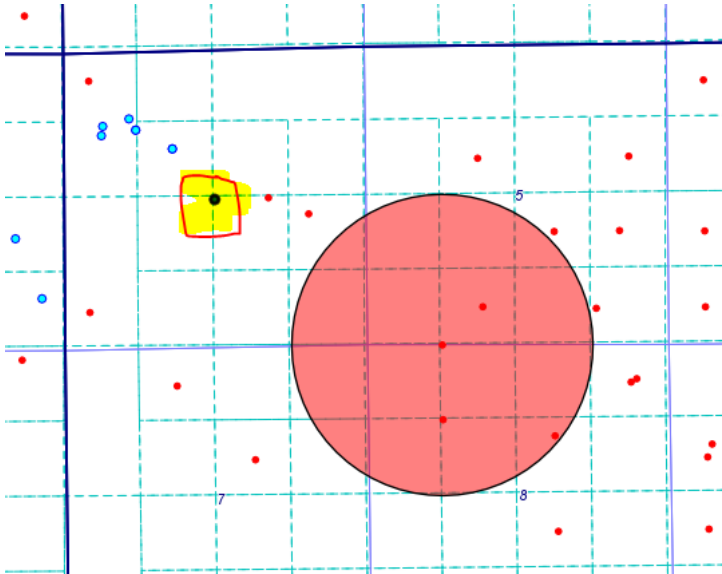
2 messages

Koepsell - DNR, Arthur <arthur.koepsell@state.co.us>  
To: mcugnetti@verdadoil.com

Tue, May 2, 2017 at 9:12 AM

Michael,

Prior to approving the above referenced Sundry Notice Verdad will need to address the the water well(Receipt Number 9063383, Permit Number 28444) highlighted below. The well falls within a quarter section that contacts the a 1/2 mile radius of the oil/gas well. Verdad will need to provide records of contact information or show that the well is not in the location shown below.



Thanks,

Arthur  
--

Arthur W. Koepsell, P.G.

Environmental Data Analyst



COLORADO  
Oil & Gas Conservation  
Commission  
Department of Natural Resources

1120 Lincoln St. Suite 801

Denver Colorado 80203

Phone (303) 894-2100 ext. 5148

Please consider the environment before printing this e-mail

Mike Cugnetti &lt;MCugnetti@verdadoil.com&gt;

To: "Koepsell - DNR, Arthur" &lt;arthur.koepsell@state.co.us&gt;

Hi Arthur,


The map I used shows that well outside of the 1/2 mile quarter section. What map are you using?

If the DWR info is incorrect, I'll be happy to track that down and see if we can get a sample from this well, but seemed like it was outside the sampling area for 318.A.f.

Let me know what you think?









Thanks,





Mike


**CDSS**  
 Colorado's Decision Support Systems



DWR Well Permit Research Viewer

Home Draw Measure Advanced Measurement Find

 Pan
  Zoom In
  Zoom Out
  Initial View
  Full Extent
  Previous Extent
  Next Extent
  Bookmarks


 Identify
  Print
  Export
  Share

Navigation Tasks

Well Constructed 28444-   Quick Tools

**Description**  
 Receipt = 9063383  
 Permit = 28444-  
 Well Name =  
 Applicant = STATE BOARD OF LAND COMMISSIONERS  
 Case No =  
 Aquifers = ALL UNNAMED AQUIFERS  
 Uses = STOCK  
 Yield =  
 Well Depth =  
 Location Accuracy = Spotted from section lines

**Details**  
 moreinfo  
<http://www.dwr.state.co.us/WellPermitSearch/View.aspx?receipt=9063383>  
 receipt  
 9063383  
 permit  
 28444-  
 wdid  
 N/A  
 currstatus  
 Well Constructed



Mike Cugnetti

EH&S Manager

Verdad Resources LLC

O: 720-651-8404

C: 303-704-8856

**From:** Koepsell - DNR, Arthur [mailto:[arthur.koepsell@state.co.us](mailto:arthur.koepsell@state.co.us)]

**Sent:** Tuesday, May 02, 2017 9:12 AM

**To:** Mike Cugnetti <[MCugnetti@VerdadOil.com](mailto:MCugnetti@VerdadOil.com)>

**Subject:** Lost Creek 03-62-08-2H Rule 318A.f Sundry Notice Doc # 401268450

[Quoted text hidden]