



DLD

CEMENT BOND LOG GAMMA RAY / CCL


PIPE RECOVERY SERVICES

Company		AGAVE OIL AND GAS LLC					
Well		HAAS 1-29					
Field		WILDCAT					
County		ELBERT					
State		COLORADO					
Location:		API # : 05-039-06677					
SEC 29 TWP 7S RGE 62W		Other Services					
Permanent Datum		GROUND LEVEL					
Log Measured From		KELLY BUSHING					
Drilling Measured From		KELLY BUSHING					
Elevation		K.B. 6184' D.F. 6166' G.L. 6184'					
Date	4-30-2017						
Run Number	ONE						
Depth Driller	7745'						
Depth Logger	7706'						
Bottom Logged Interval	7694'						
Top Log Interval	SURFACE						
Open Hole Size	8.625"						
Type Fluid	WATER						
Density / Viscosity							
Max. Recorded Temp.							
Estimated Cement Top	6120'						
Time Well Ready	0900						
Time Logger on Bottom	1000						
Equipment Number	THREE						
Location	FRUITA						
Recorded By	ADAM DANIELS						
Witnessed By	ROGER PAINE						
Borehole Record		Tubing Record					
Run Number	Bit	From	To	Size	Weight	From	To
Casing Record	Size		Wgt/Ft		Top		Bottom
Surface String	8-5/8"		24#		SURFACE		1877'
Prot. String							
Production String	5-1/2"		17#		SURFACE		7740'
Liner							

<<< Fold Here >>>

All interpretations are opinions based on inferences from electrical or other measurements and we cannot and do not guarantee the accuracy or correctness of any interpretation, and we shall not, except in the case of gross or willful negligence on our part, be liable or responsible for any loss, costs, damages, or expenses incurred or sustained by anyone resulting from any interpretation made by any of our officers, agents or employees. These interpretations are also subject to our general terms and conditions set out in our current Price Schedule.

Comments

Sensor	Offset (ft)	Schematic	Description	Len (ft)	OD (in)	Wt (lb)
			1.4375 1 7/16 Titan Type II Cable Head	1.03	1.44	5.00

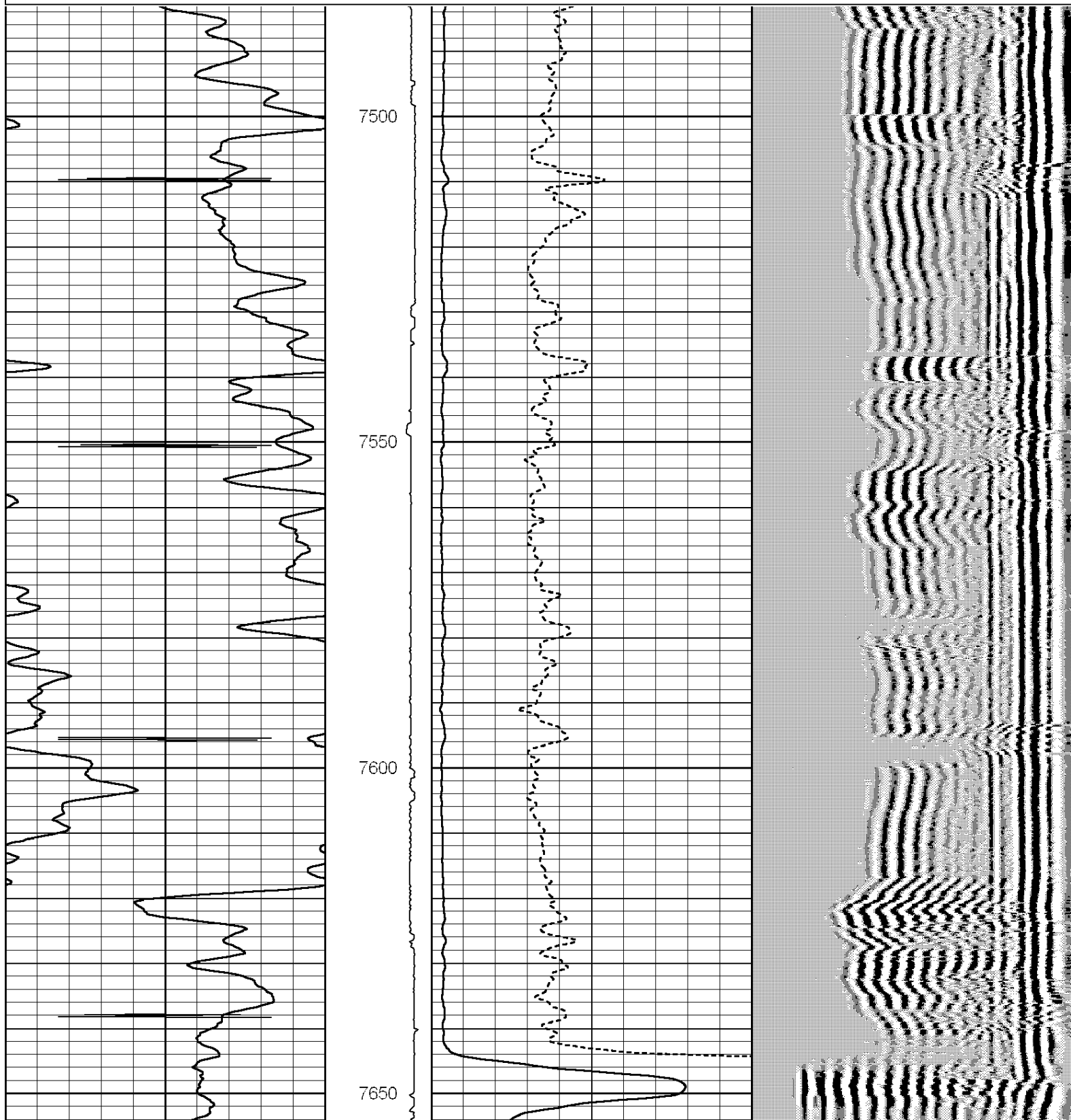
			1.69 1 11/16" Tekco Adjustable Centralizer	2.21	1.69	10.00
WVFCAL	15.64					
WVFSYNC	15.64					
TEMP	14.64					
WVF3FT	12.55		CBLTEKCO-168 1x2 w Temp (Del) (ITHU1-9.75 Tekco 1 11/16" 400 Deg F Dual Receiver with Temp		1.69	52.00
WVF5FT	11.55					
WVFTEMP	8.13					
			1.69 1 11/16" Tekco Adjustable Centralizer	2.21	1.69	10.00
GR	3.10		GR-Tek-Co (IUUA1-04) TEKCO 1 11/16" 400 Deg. F Scintillation Logging Gamma Ray	3.82	1.68	18.00
CCL	0.98		CCL-Titan (Titan169-CCL) Titan 169 CCL	1.83	1.69	5.00
			1.375 Cap Titan 1 3/8" Cap	0.27	1.38	1.00
Dataset: agave .db: field/Haas1-29/run1/pass7 Total Length: 21.12 ft Total Weight: 101.00 lb O.D. 1.69 in						




PIPE RECOVERY SERVICES

Database File: agave .db
Dataset Pathname: Haas1-29/run1/pass6
Presentation Format: scbl_dr
Dataset Creation: Sun Apr 30 09:52:55 2017 by Log Std Casedhole 09061
Charted by: Depth in Feet scaled 1:240

0	Gamma Ray	150	LTEN	0	Amplitude (mV)	100	200	VDL	1200
0	Line Speed (ft/min)	100		0	(lb)	100			
-15	CCL	15							



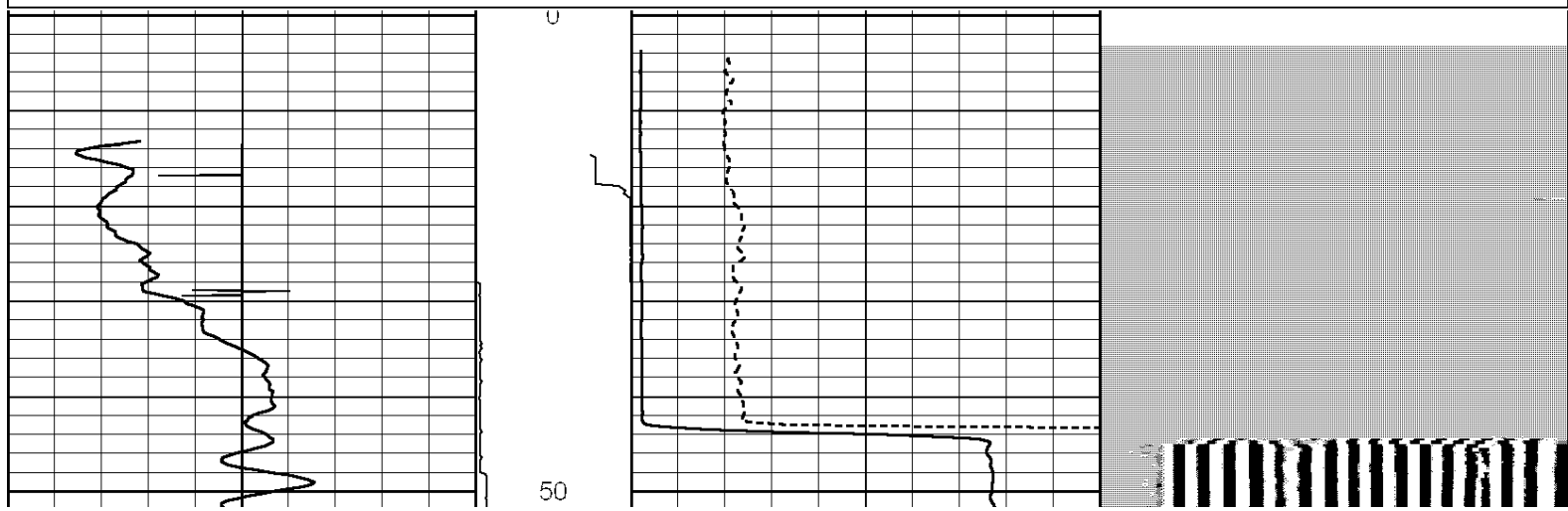
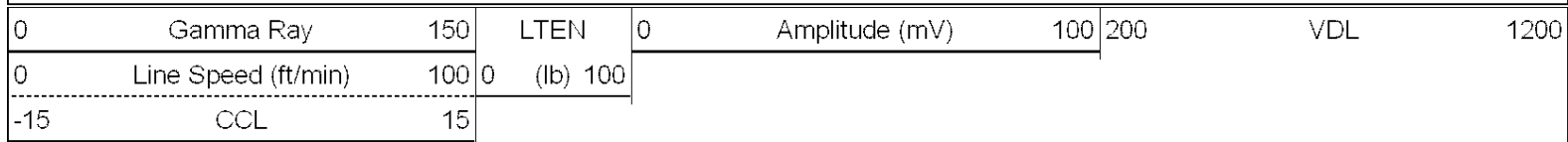


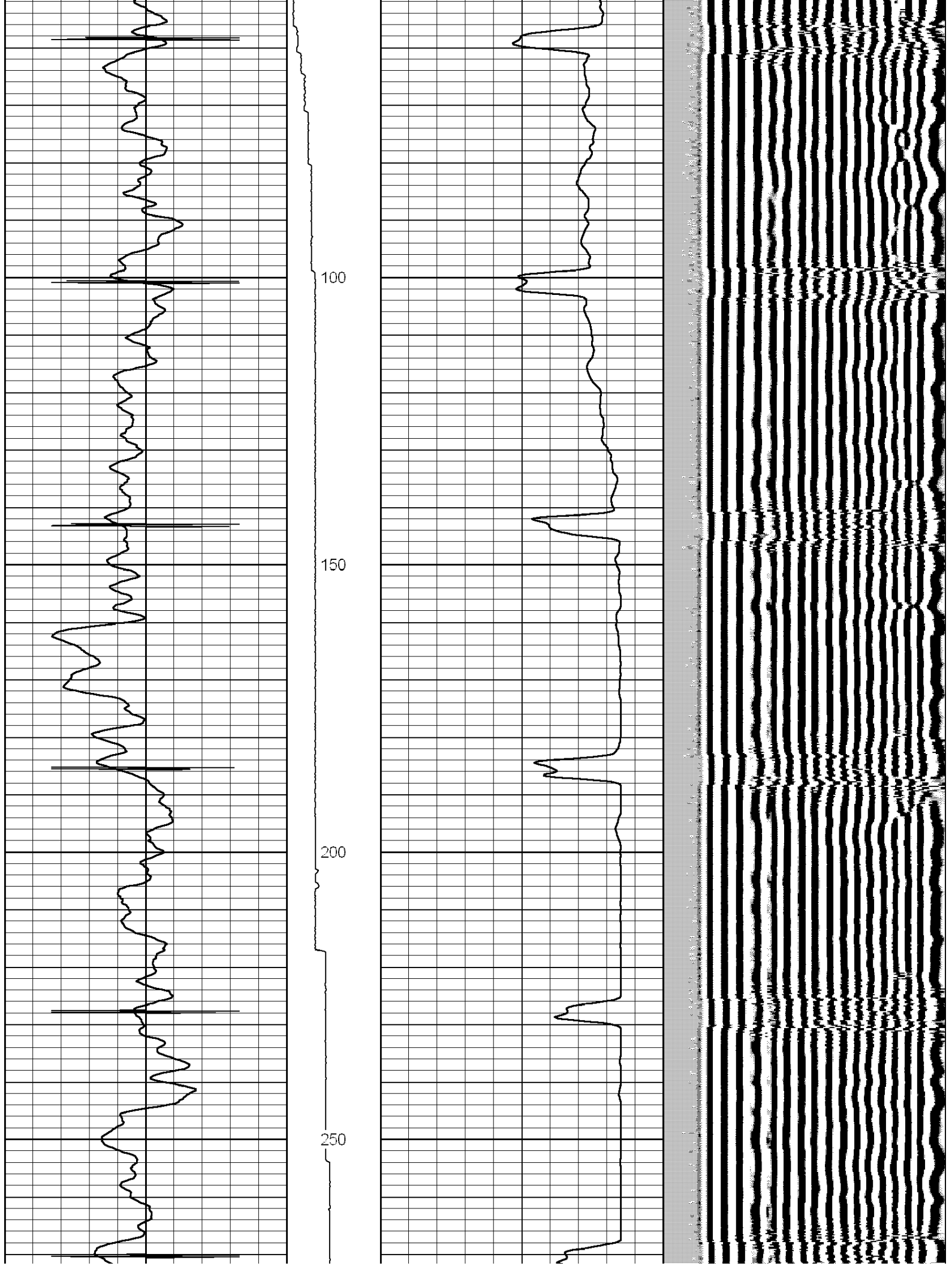
DLD

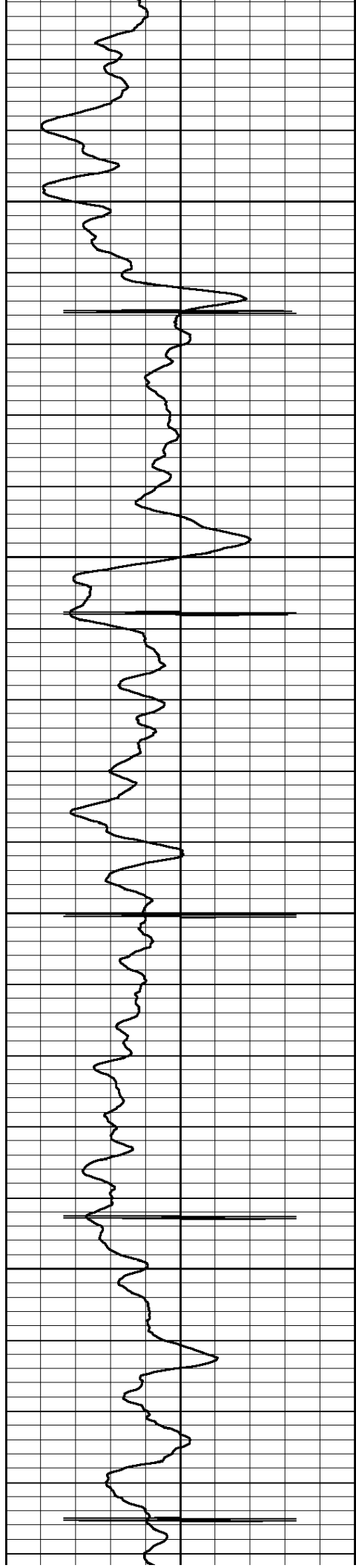
PIPE RECOVERY SERVICES

MAIN PASS

Database File: agave .db
 Dataset Pathname: Haas1-29/run1/pass7
 Presentation Format: scbl_dr
 Dataset Creation: Sun Apr 30 10:01:52 2017 by Log Std Casedhole 09061
 Charted by: Depth in Feet scaled 1:240






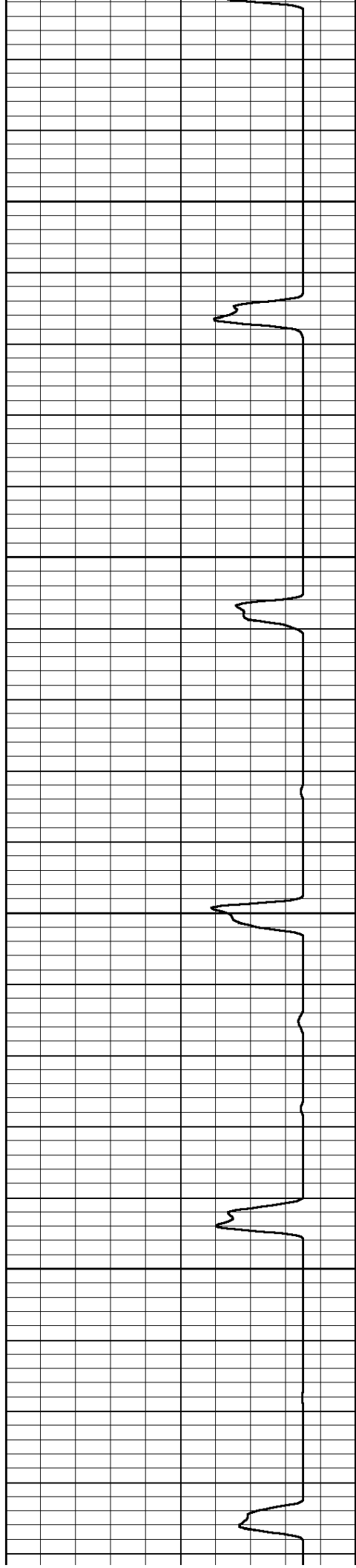


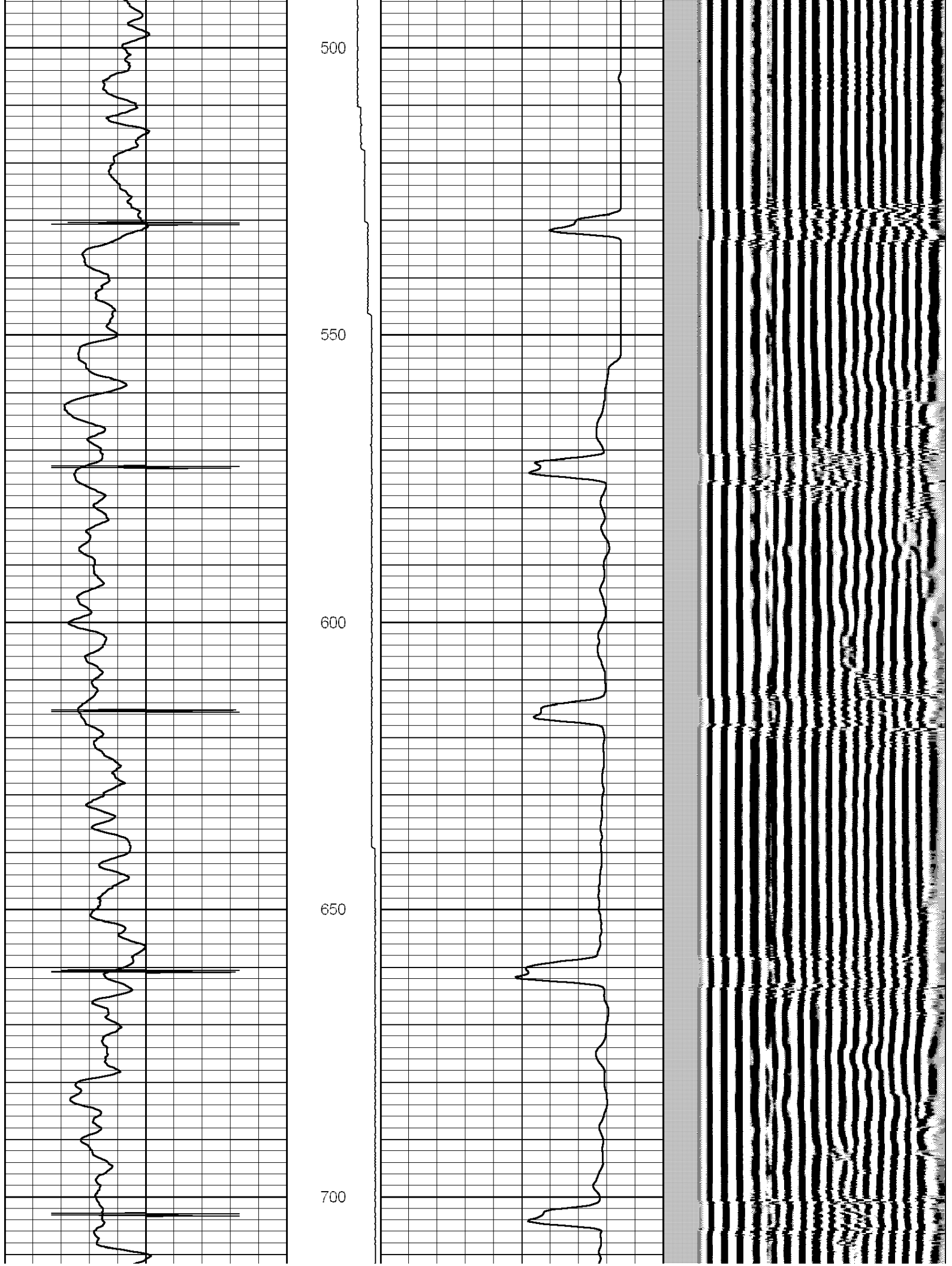
300

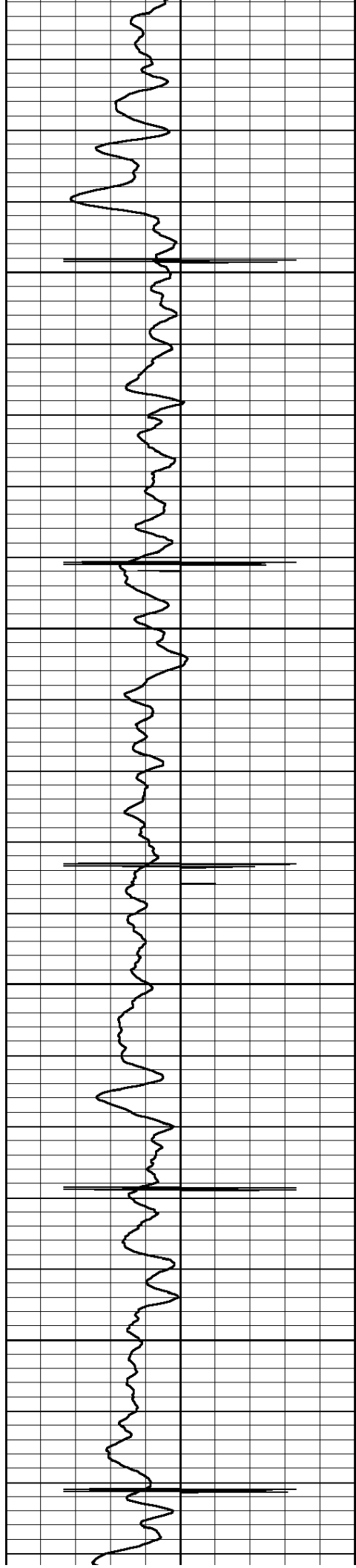
350

400

450






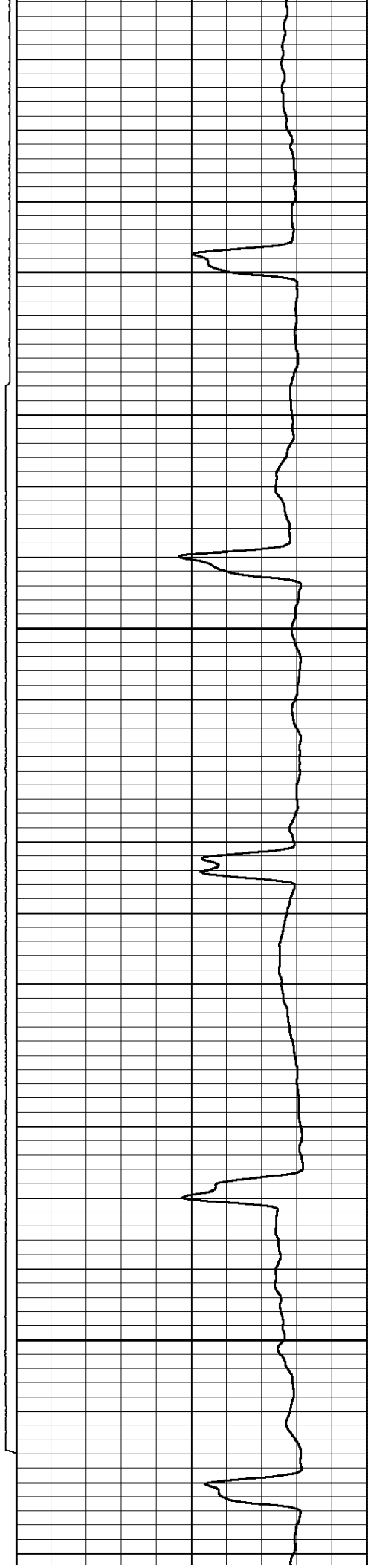


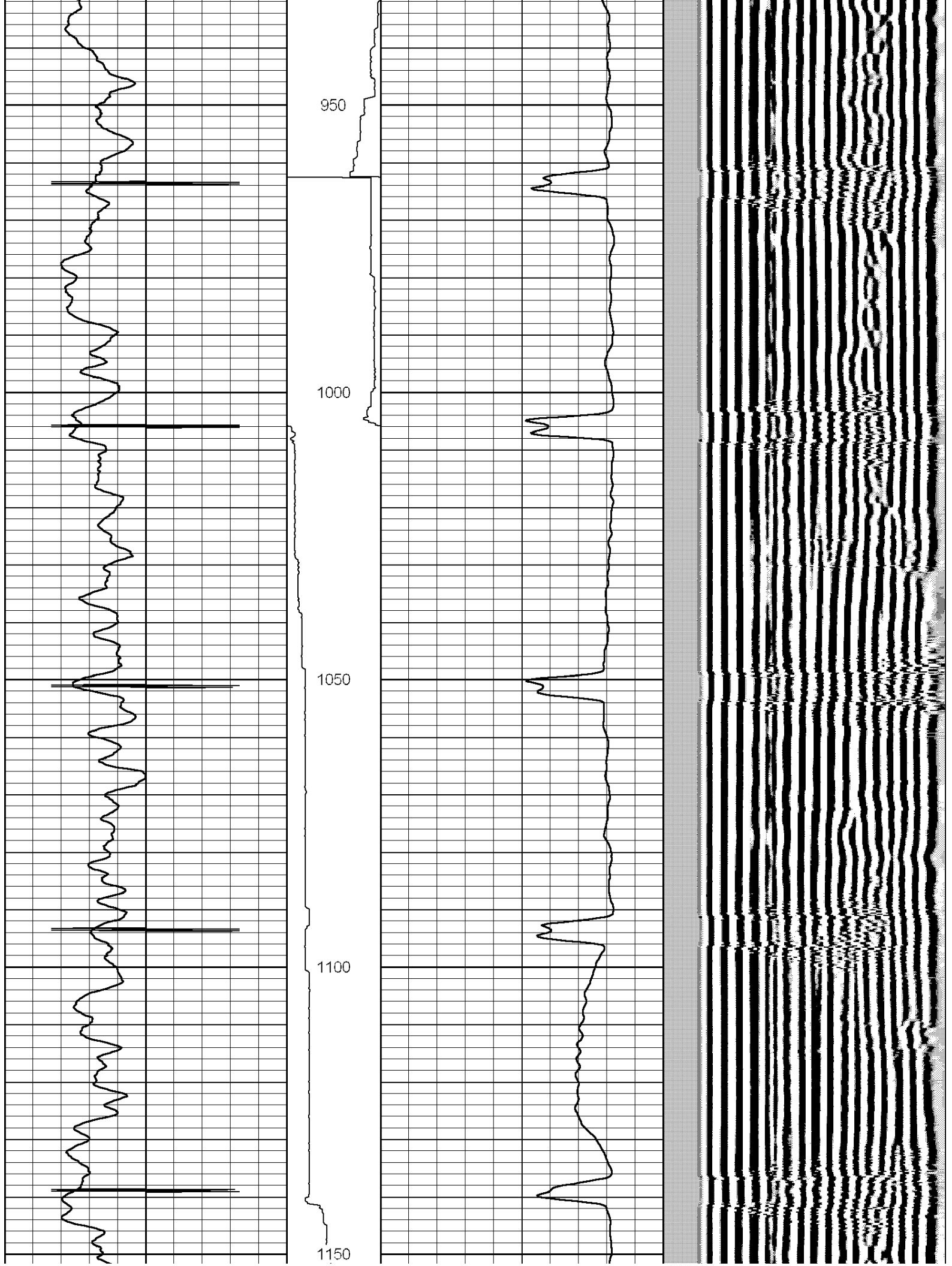
750

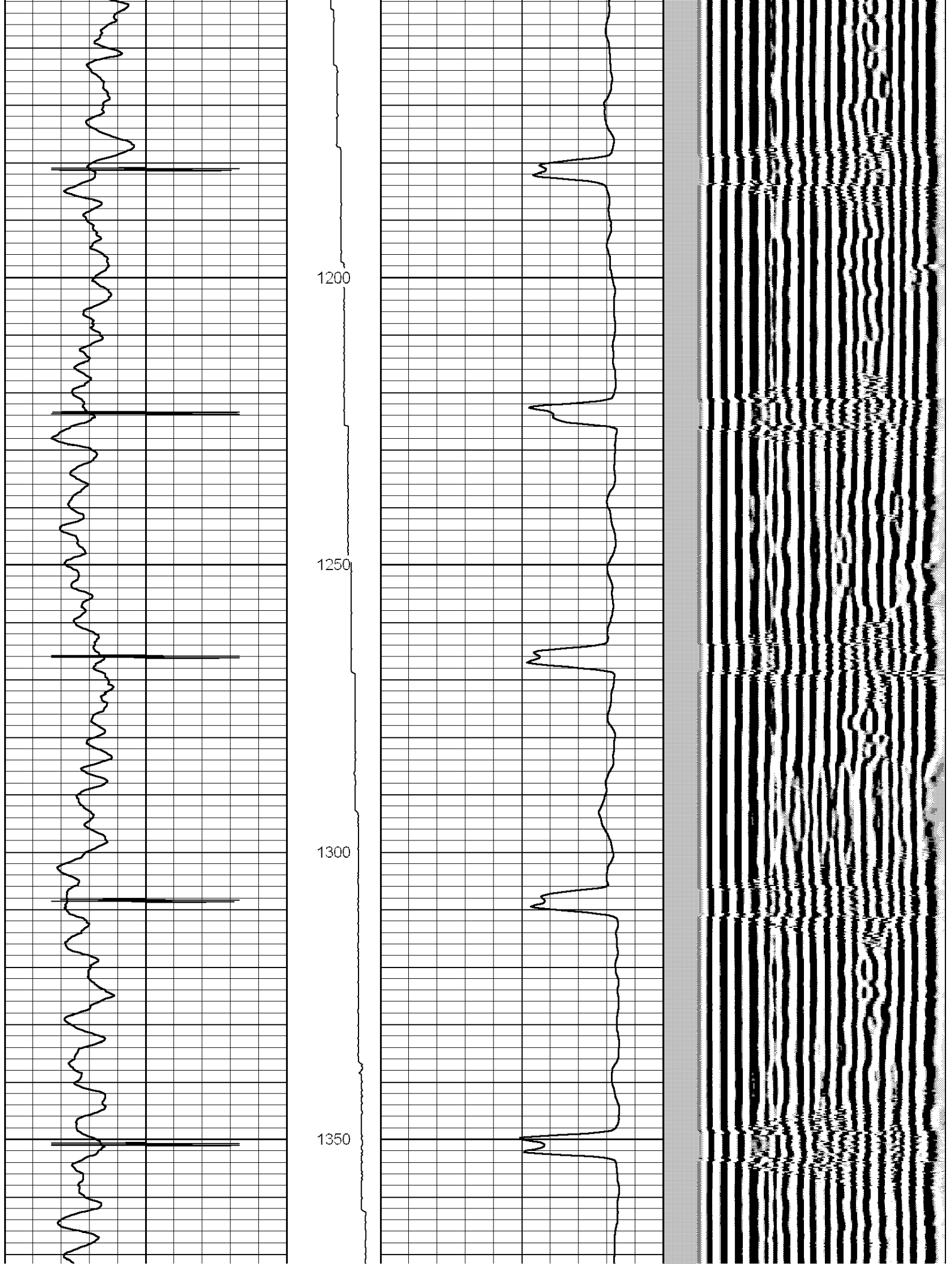
800

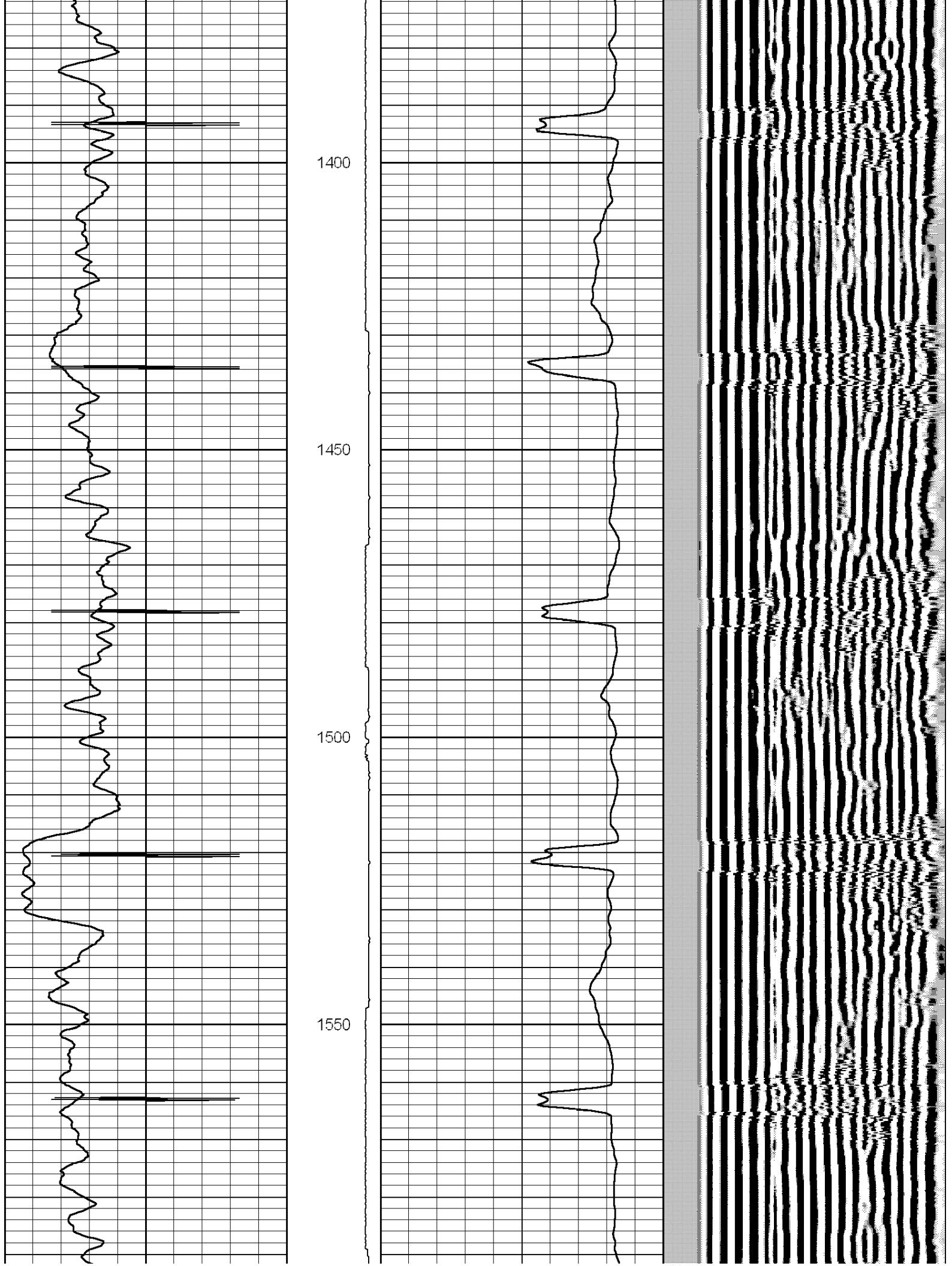
850

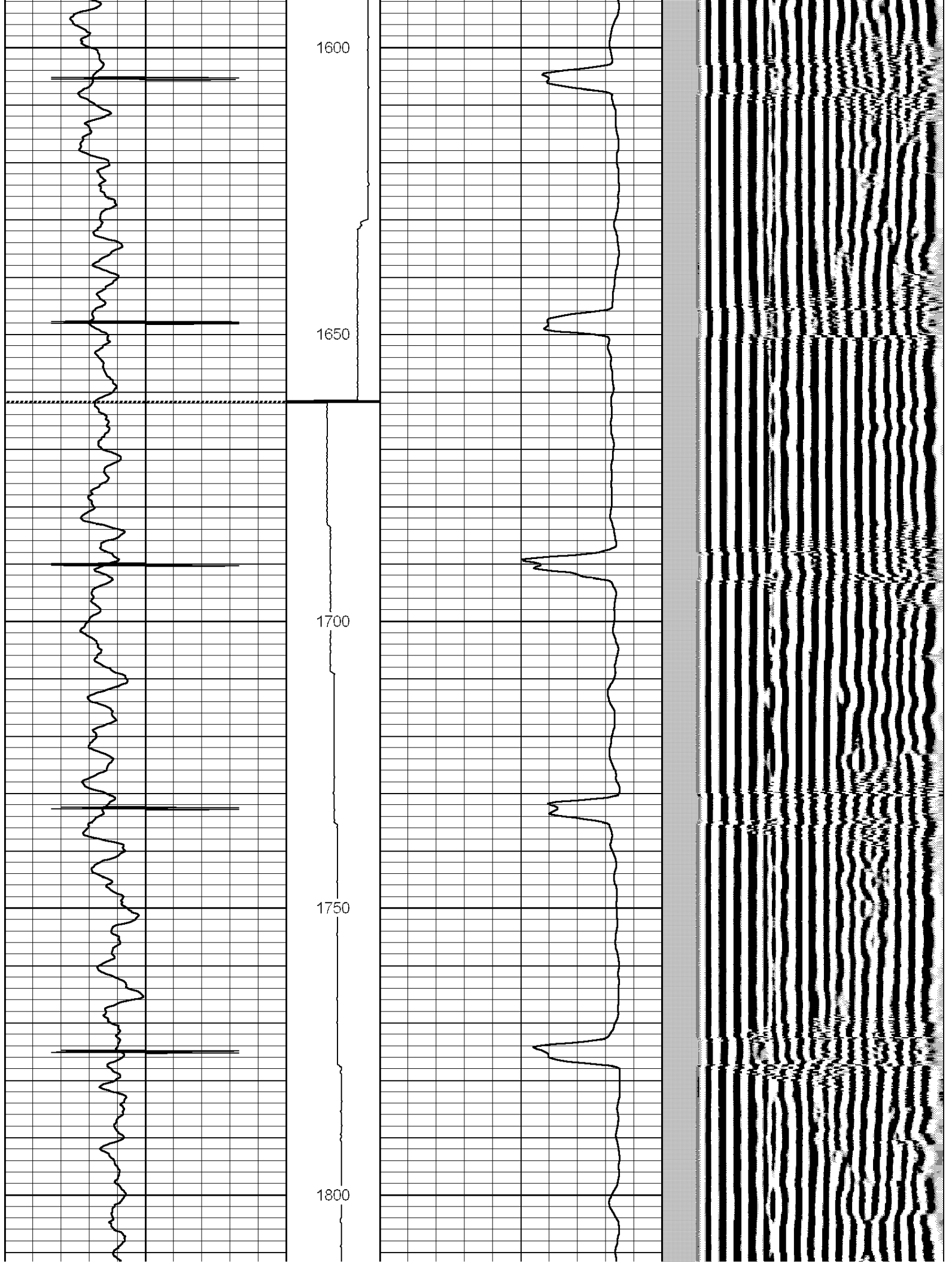
900

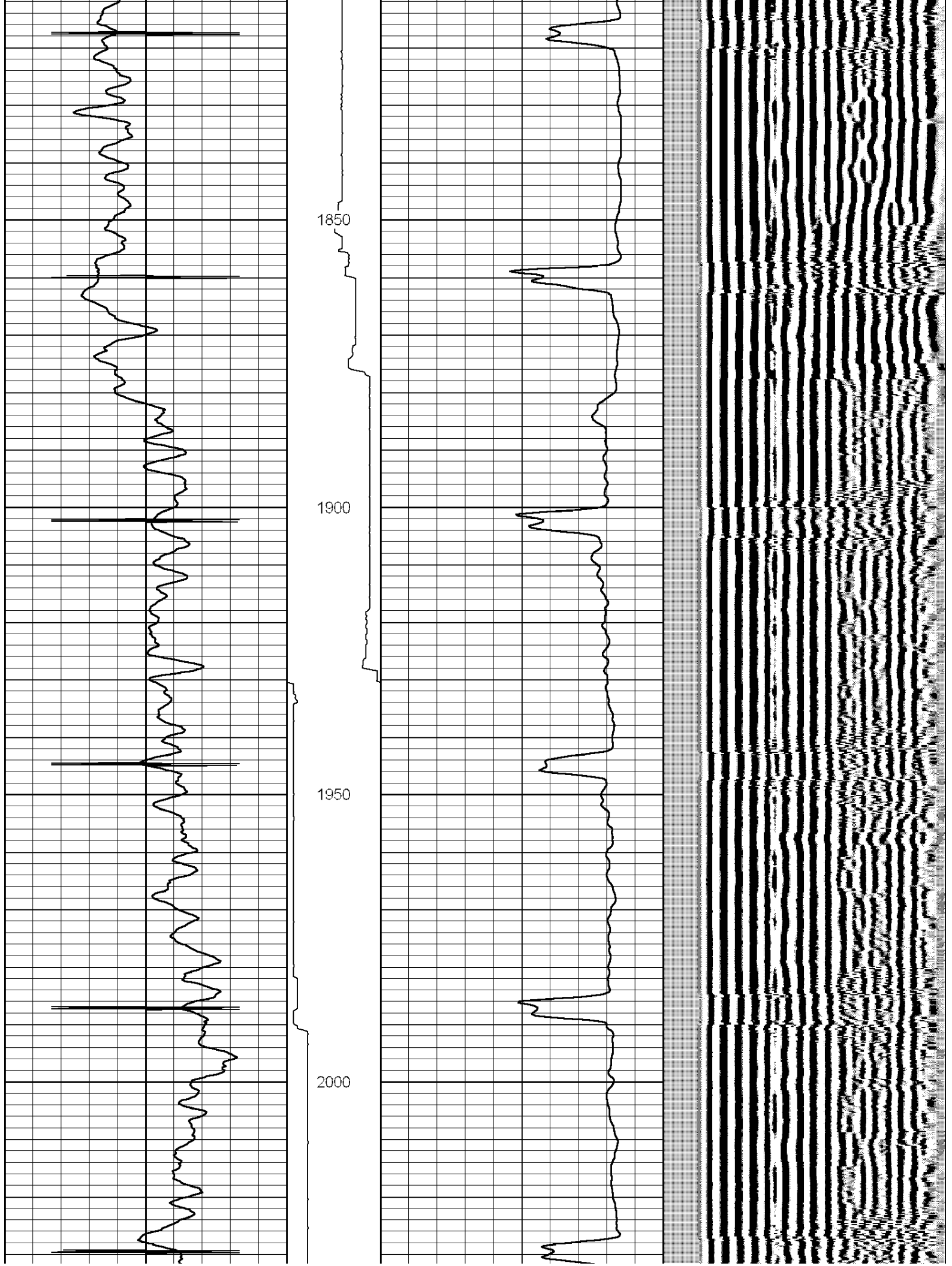


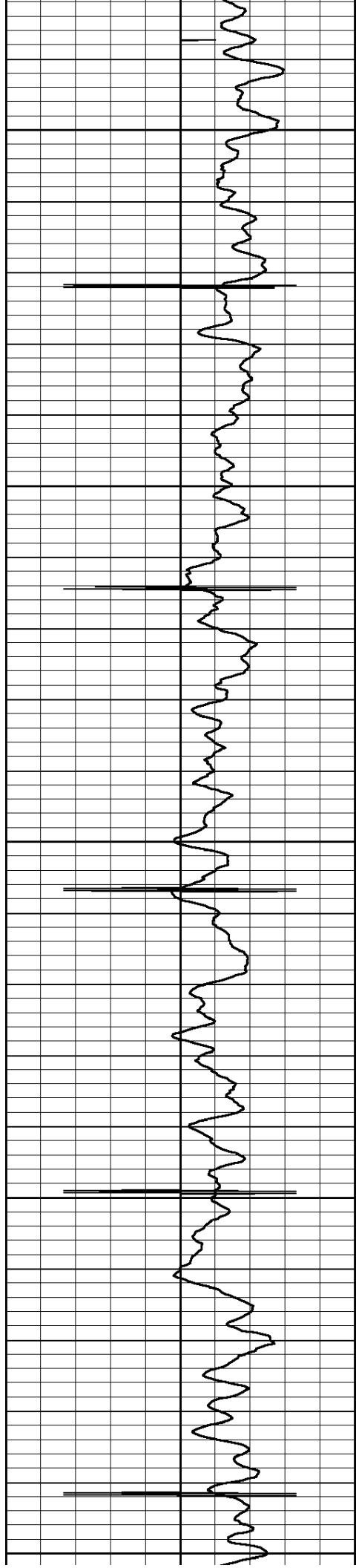













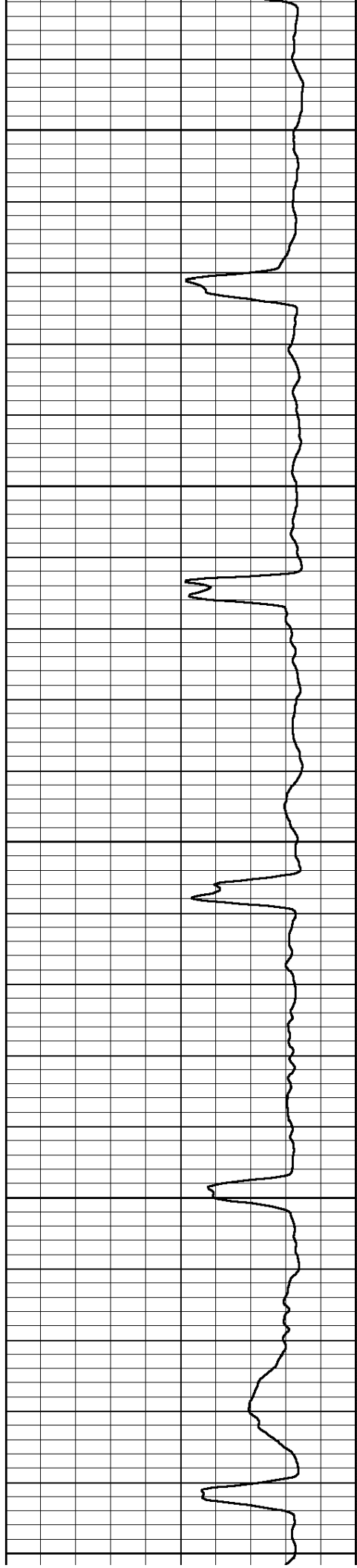
2050

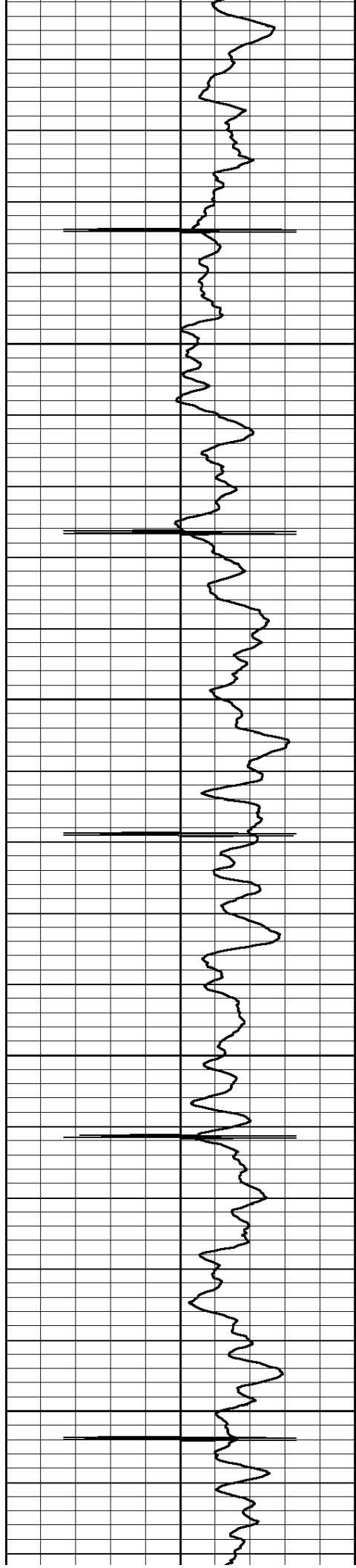
2100

2150

2200

2250




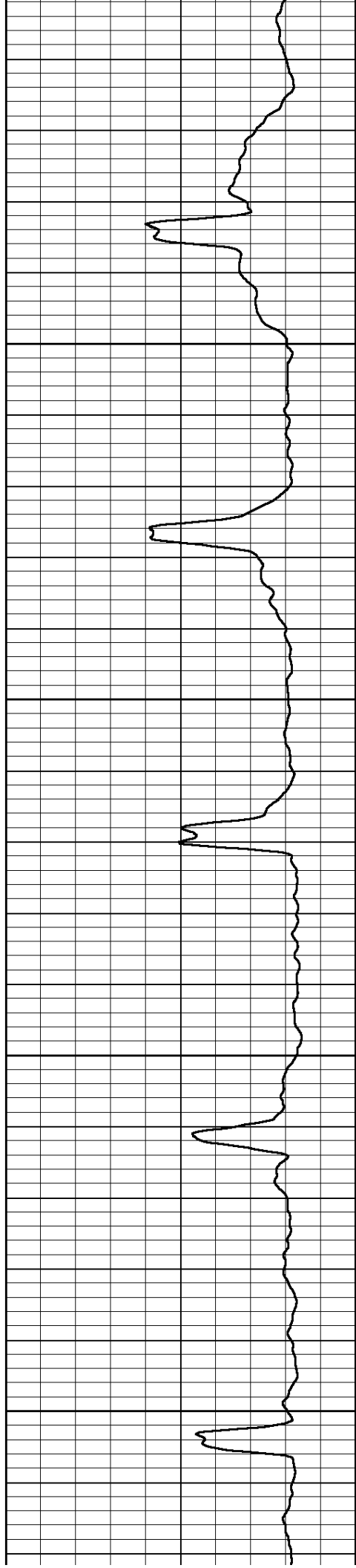


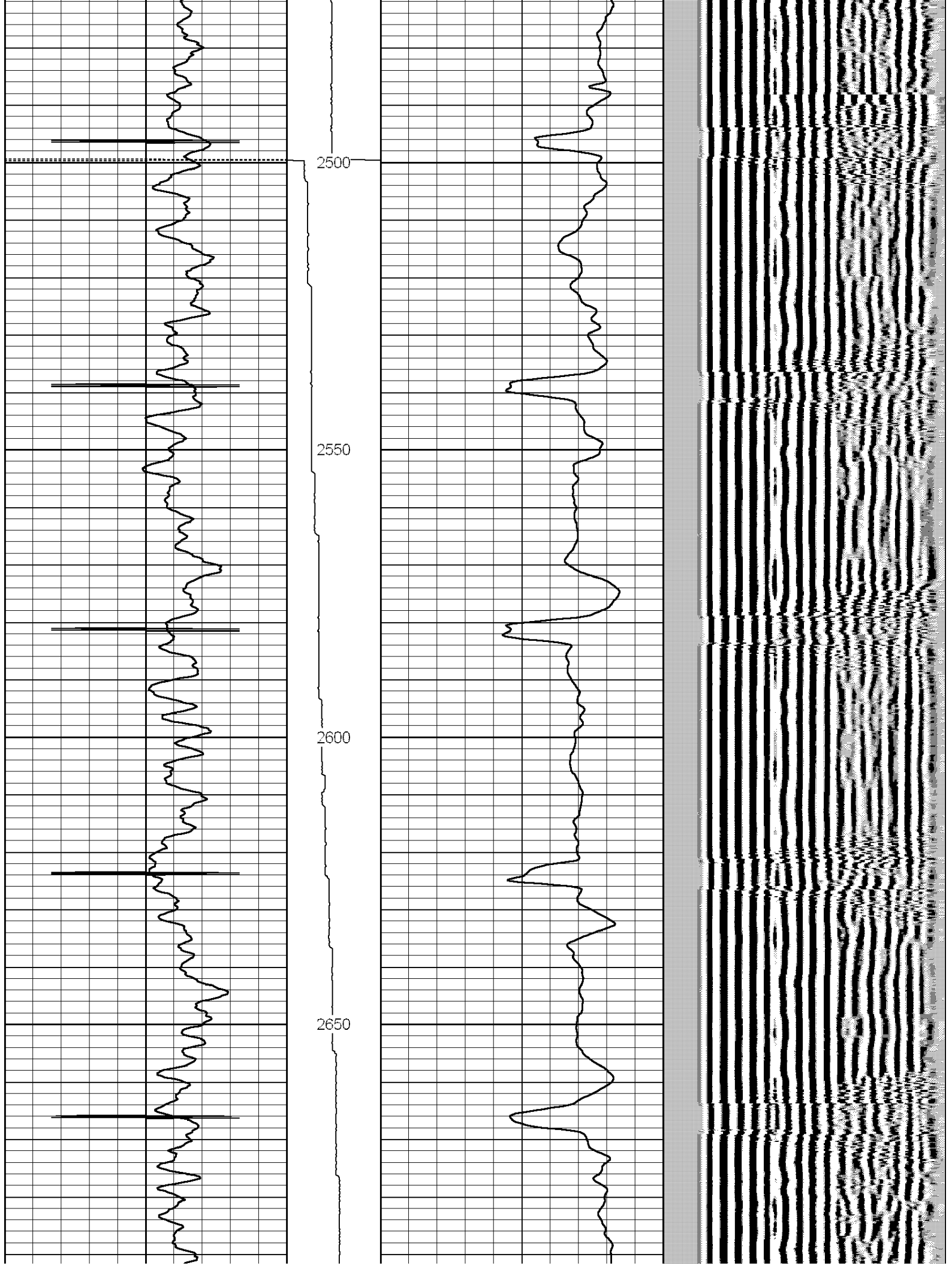
2300

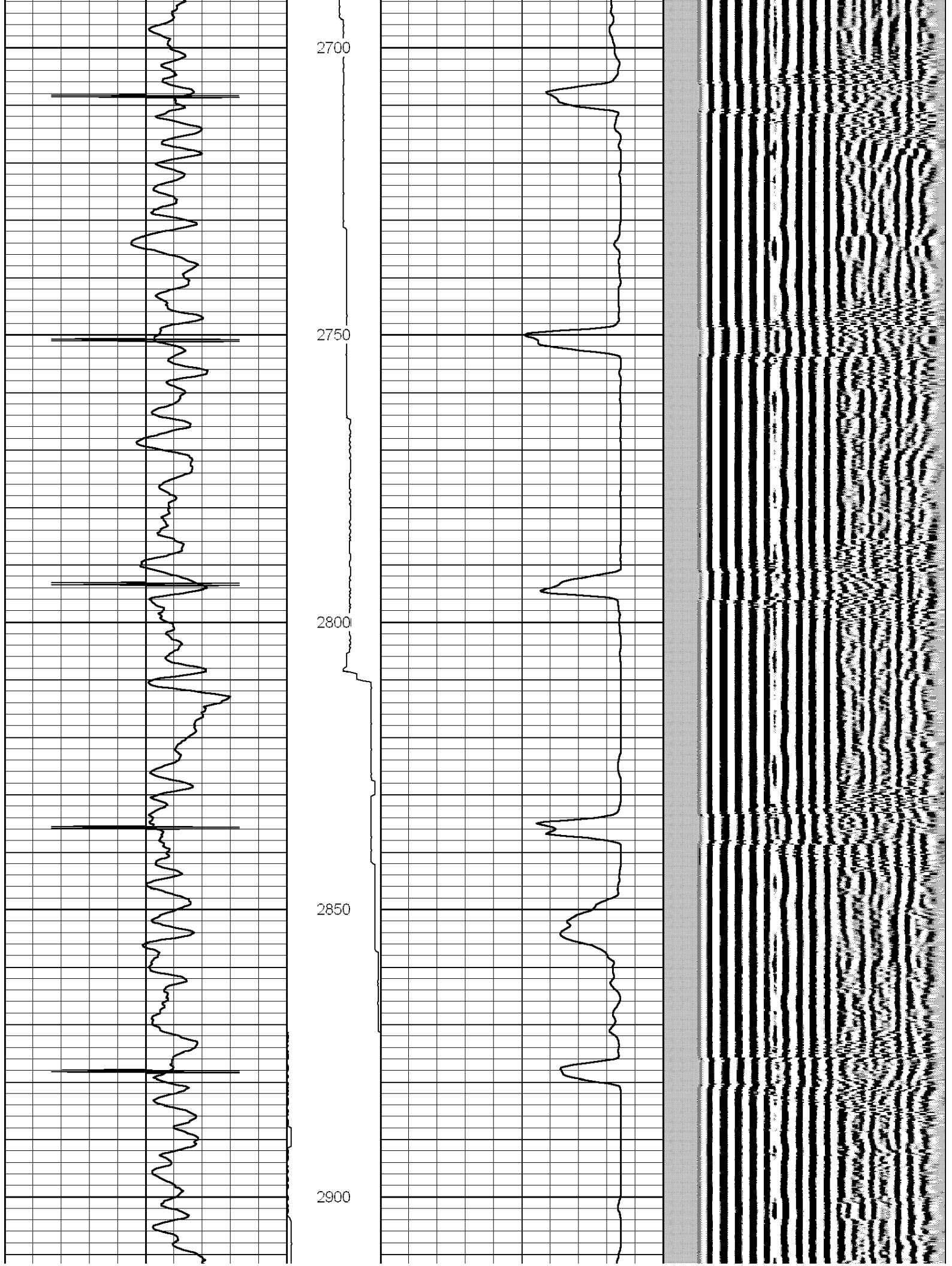
2350

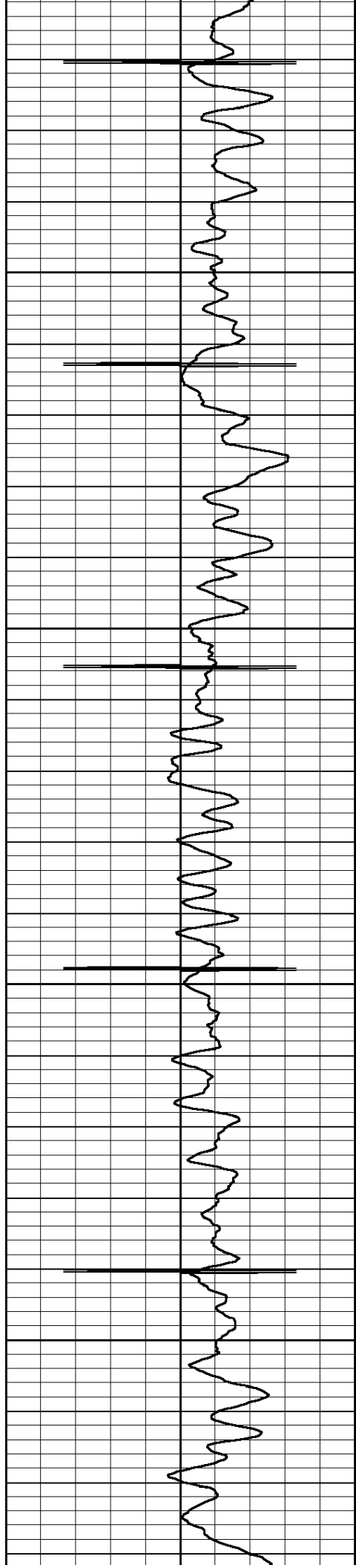
2400

2450








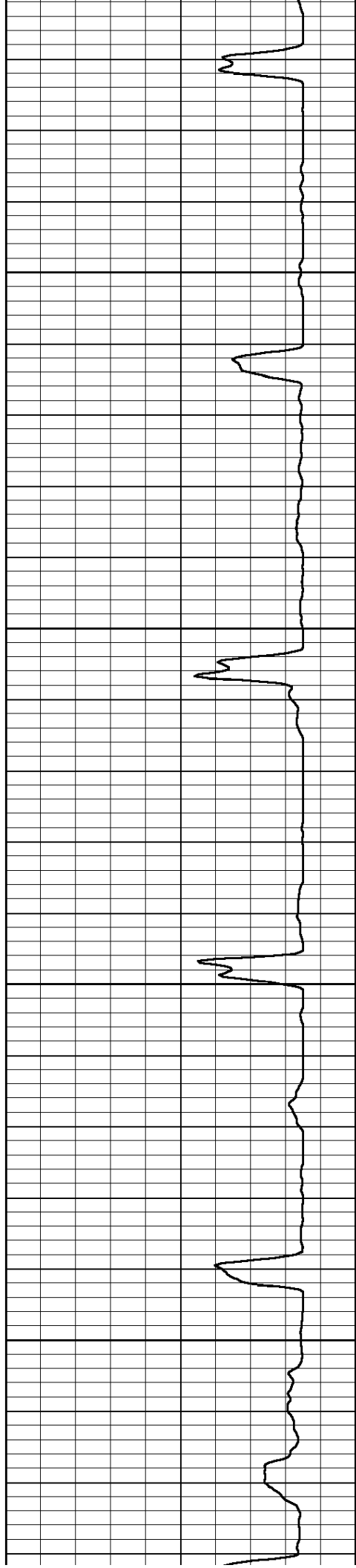


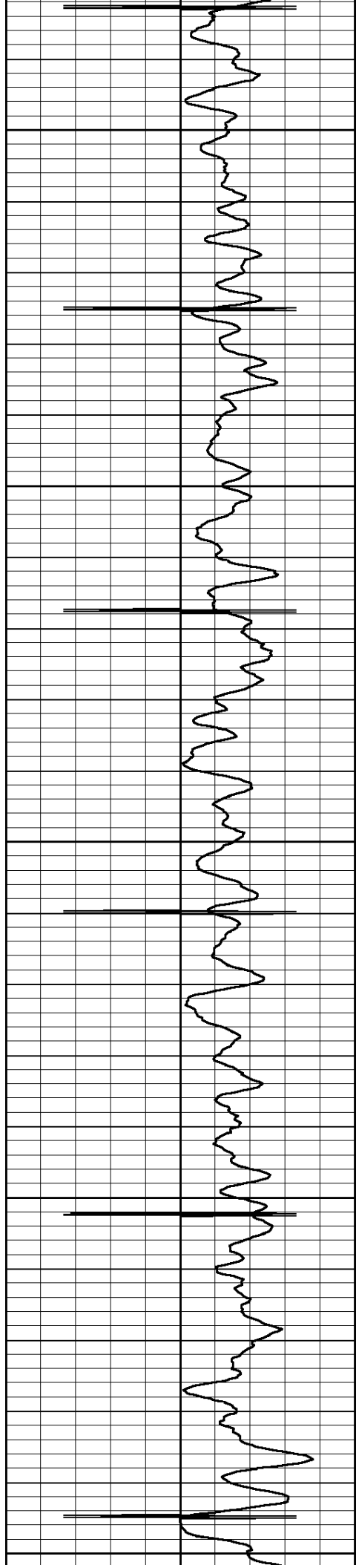
2950

3000

3050

3100






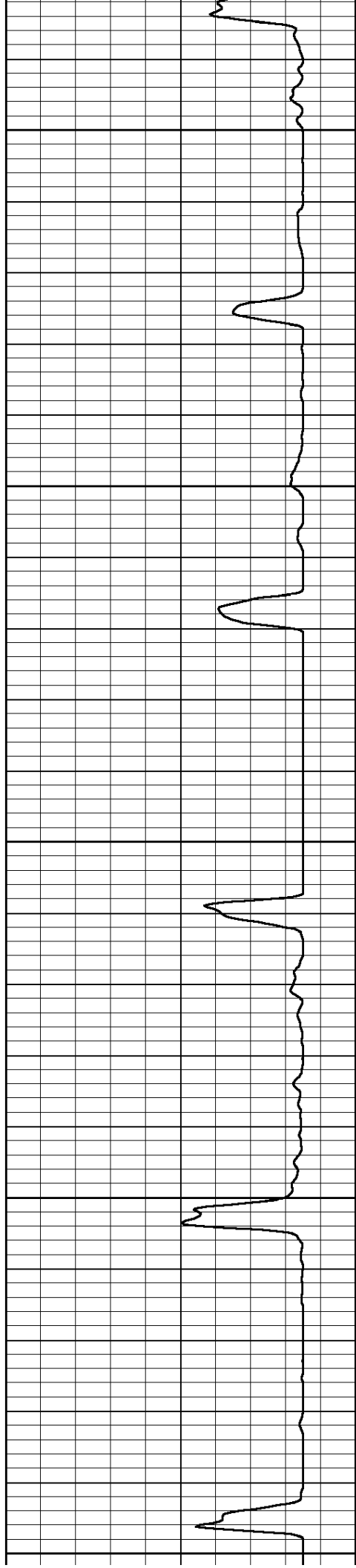
3150

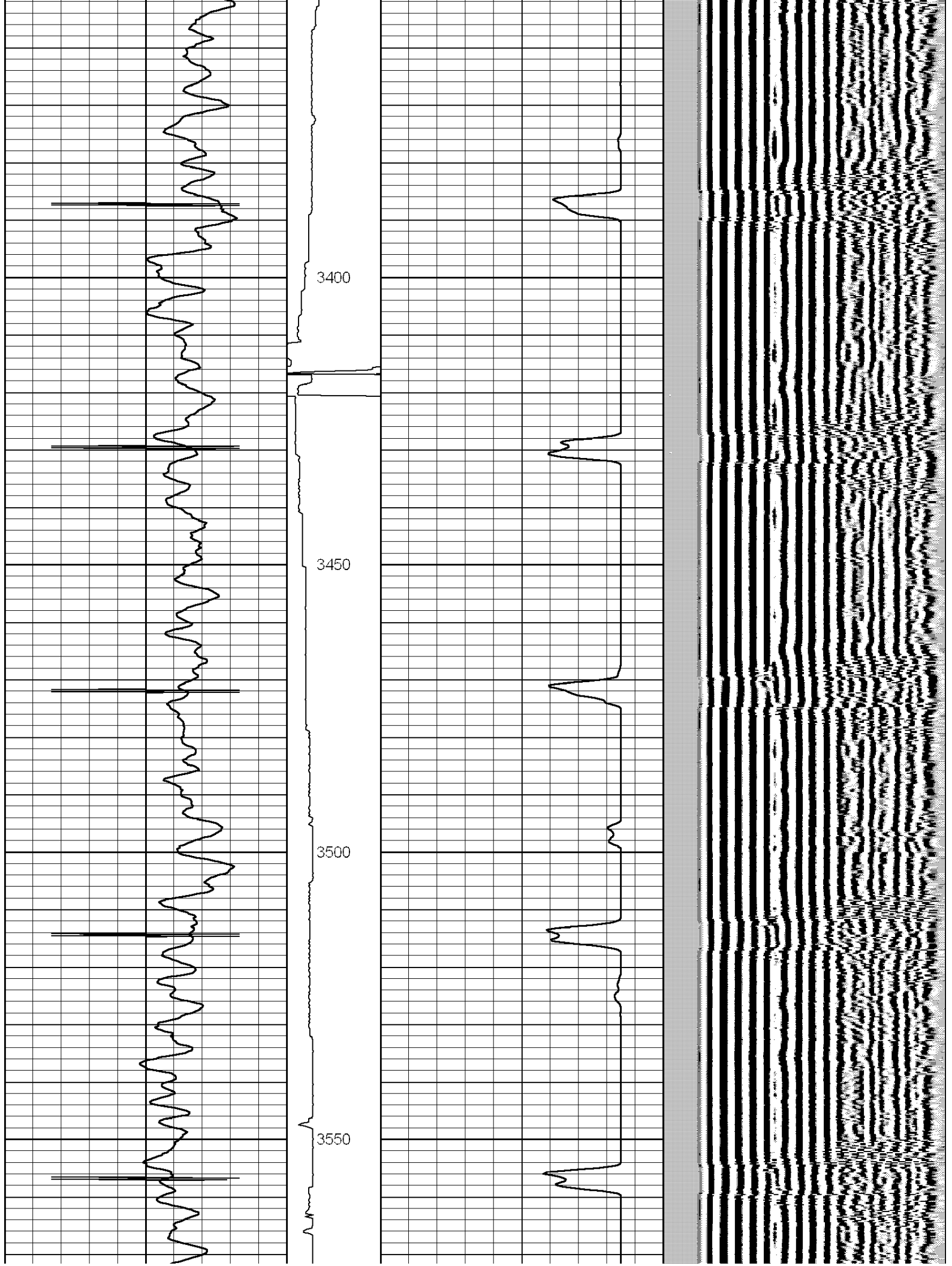
3200

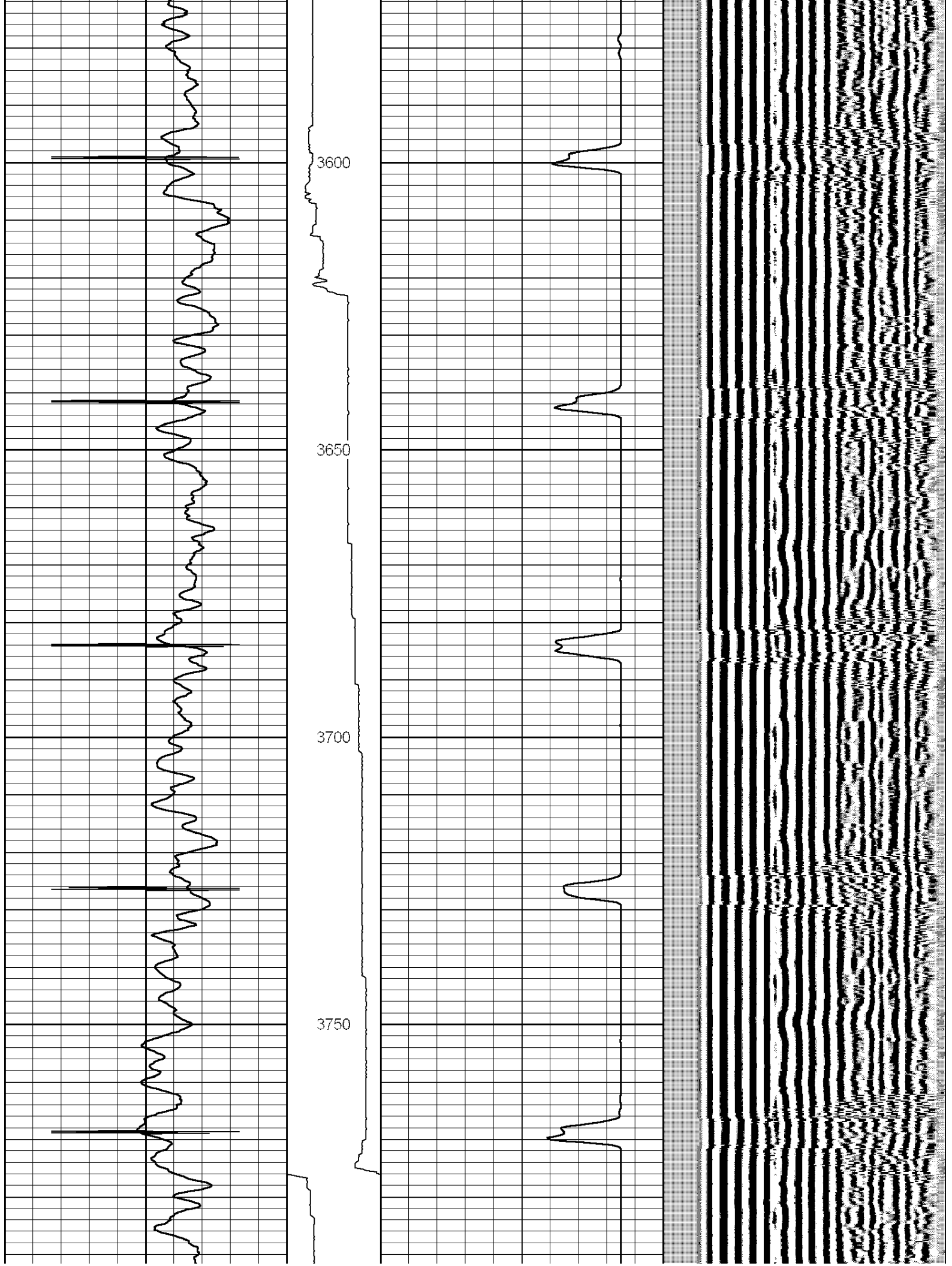
3250


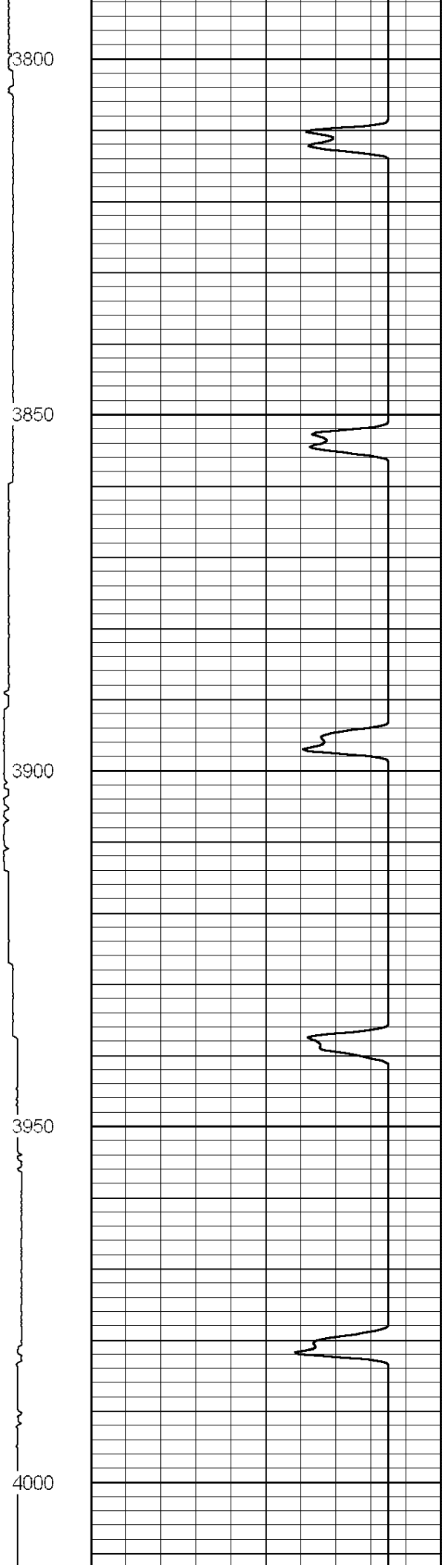
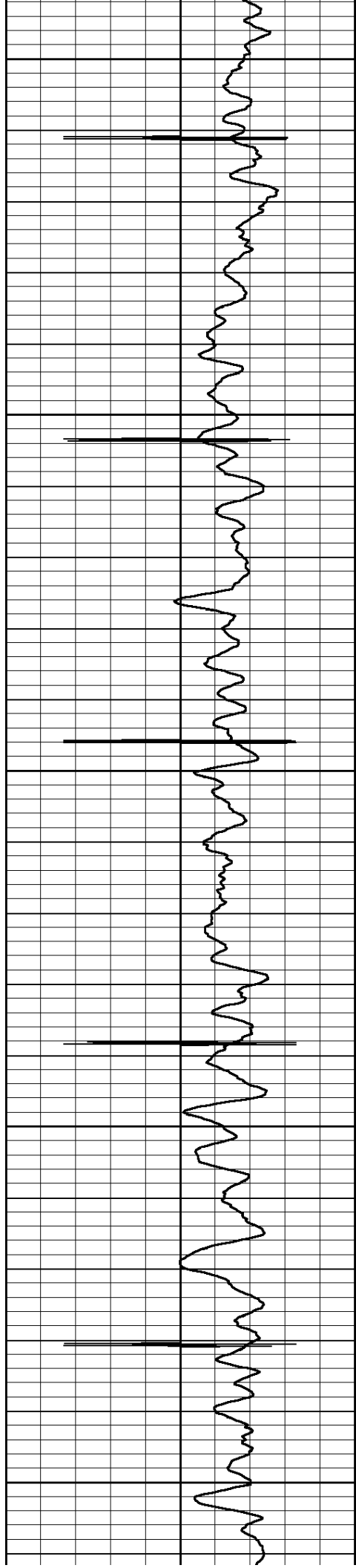
3300

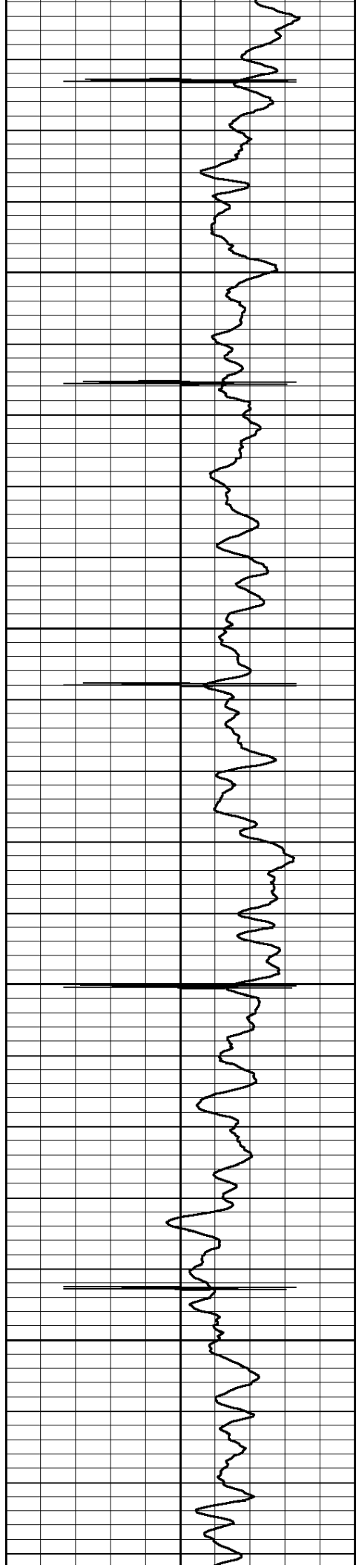
3350










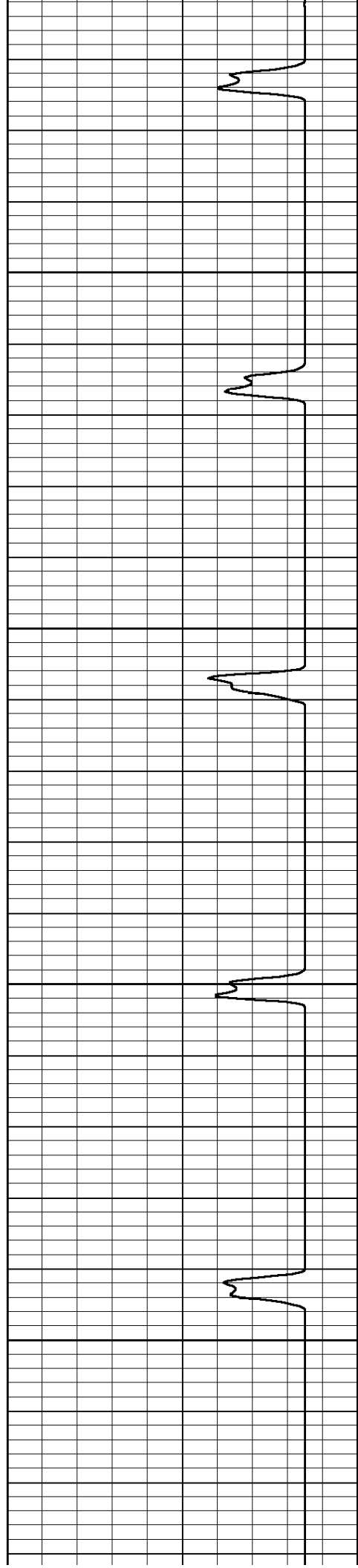


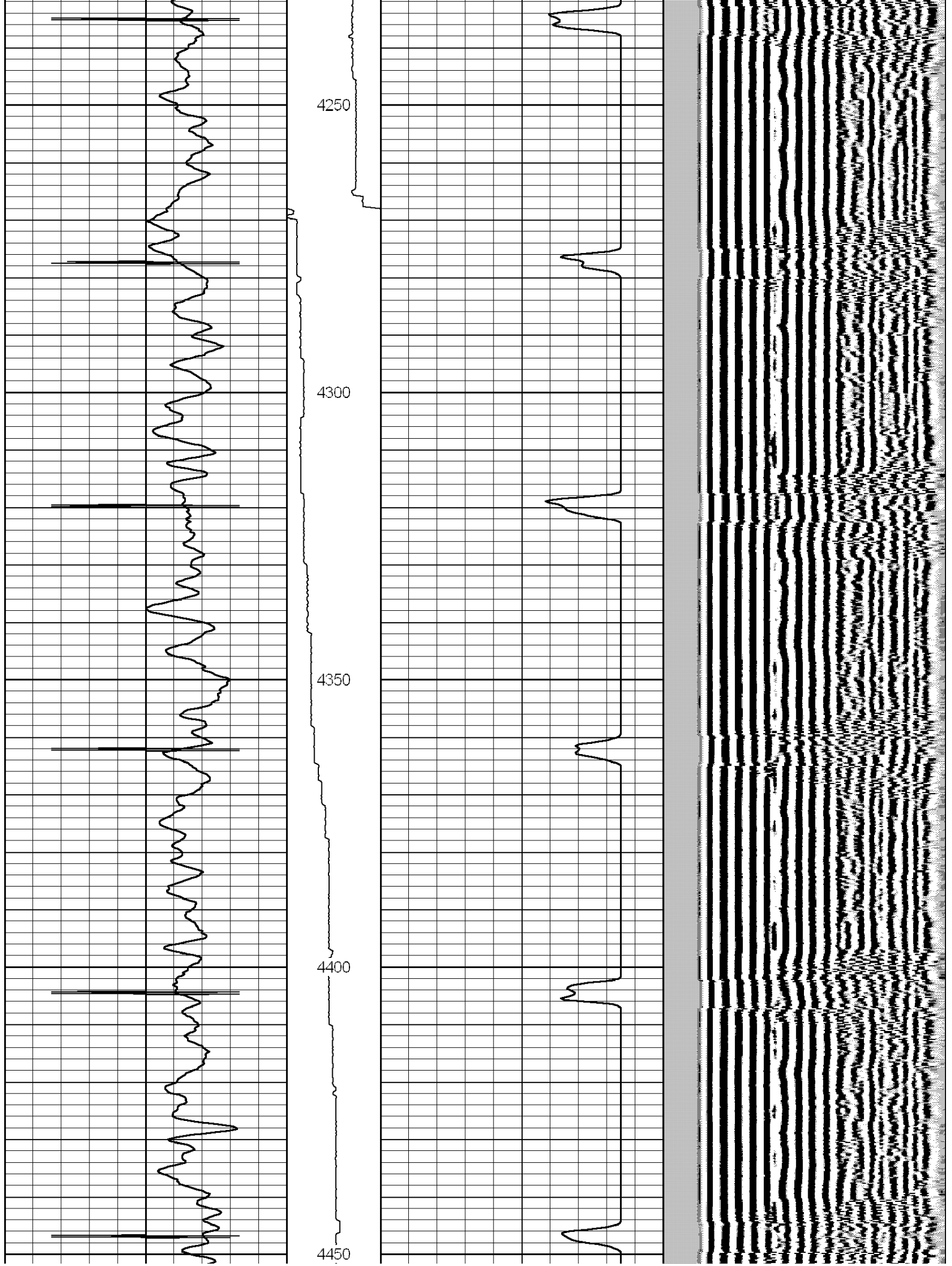
4050

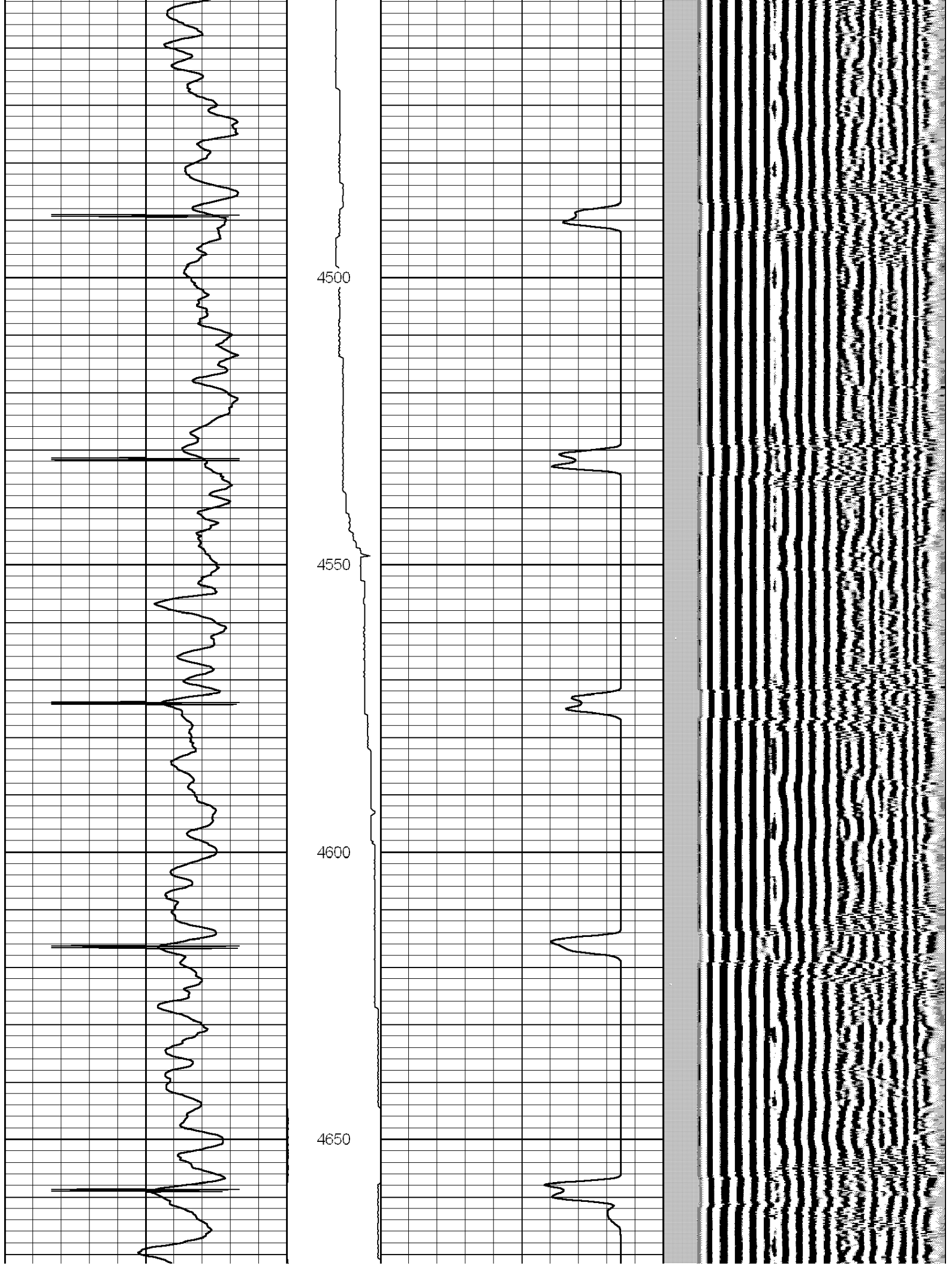
4100

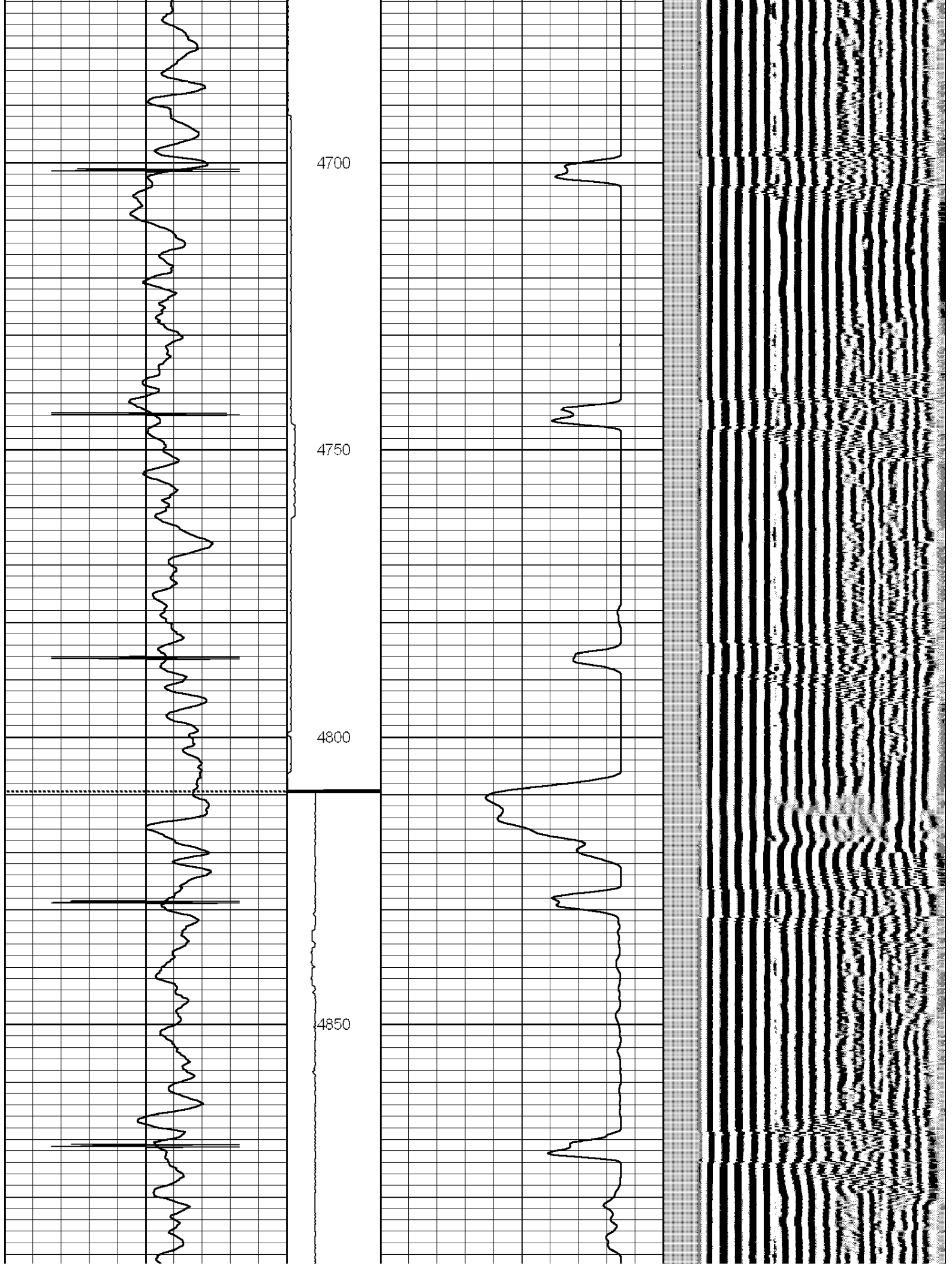
4150

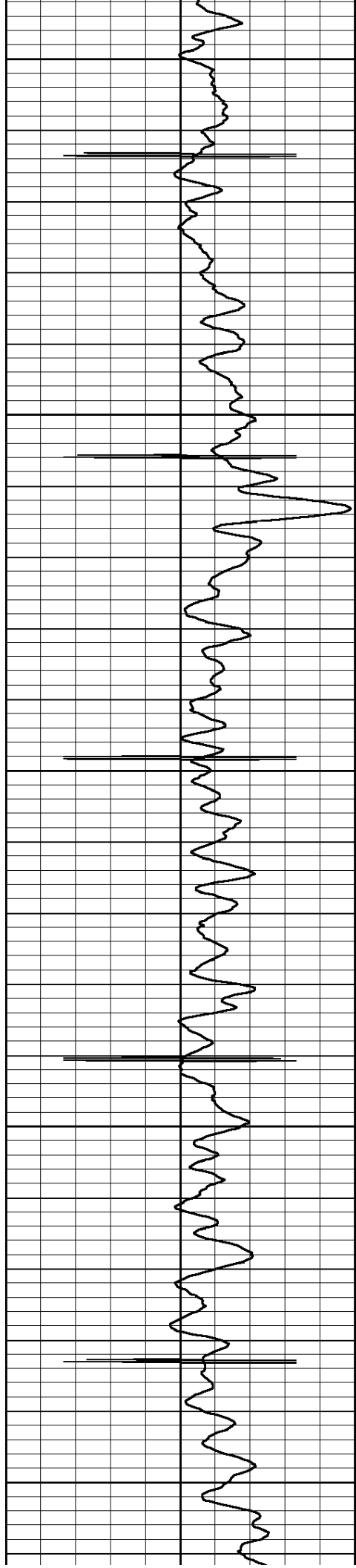
4200












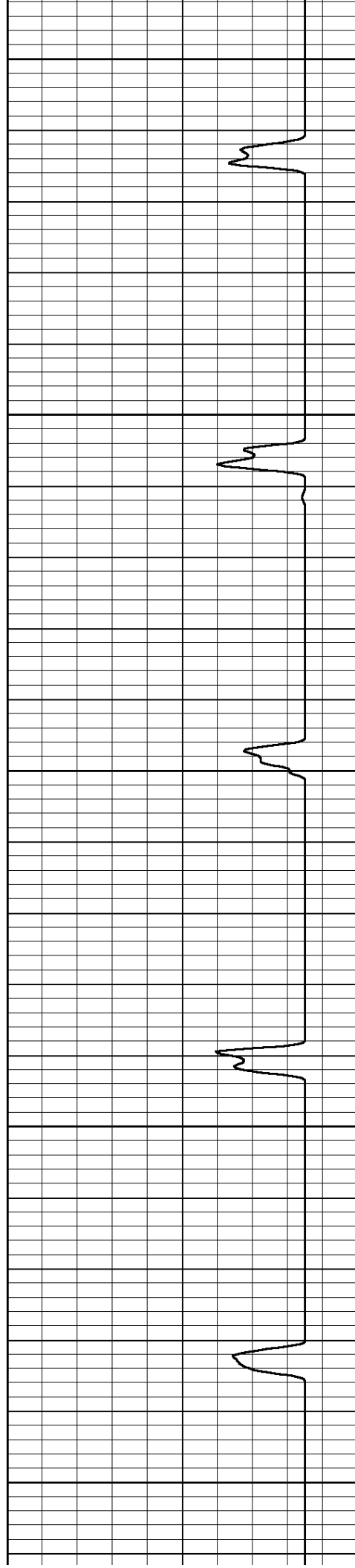
4900

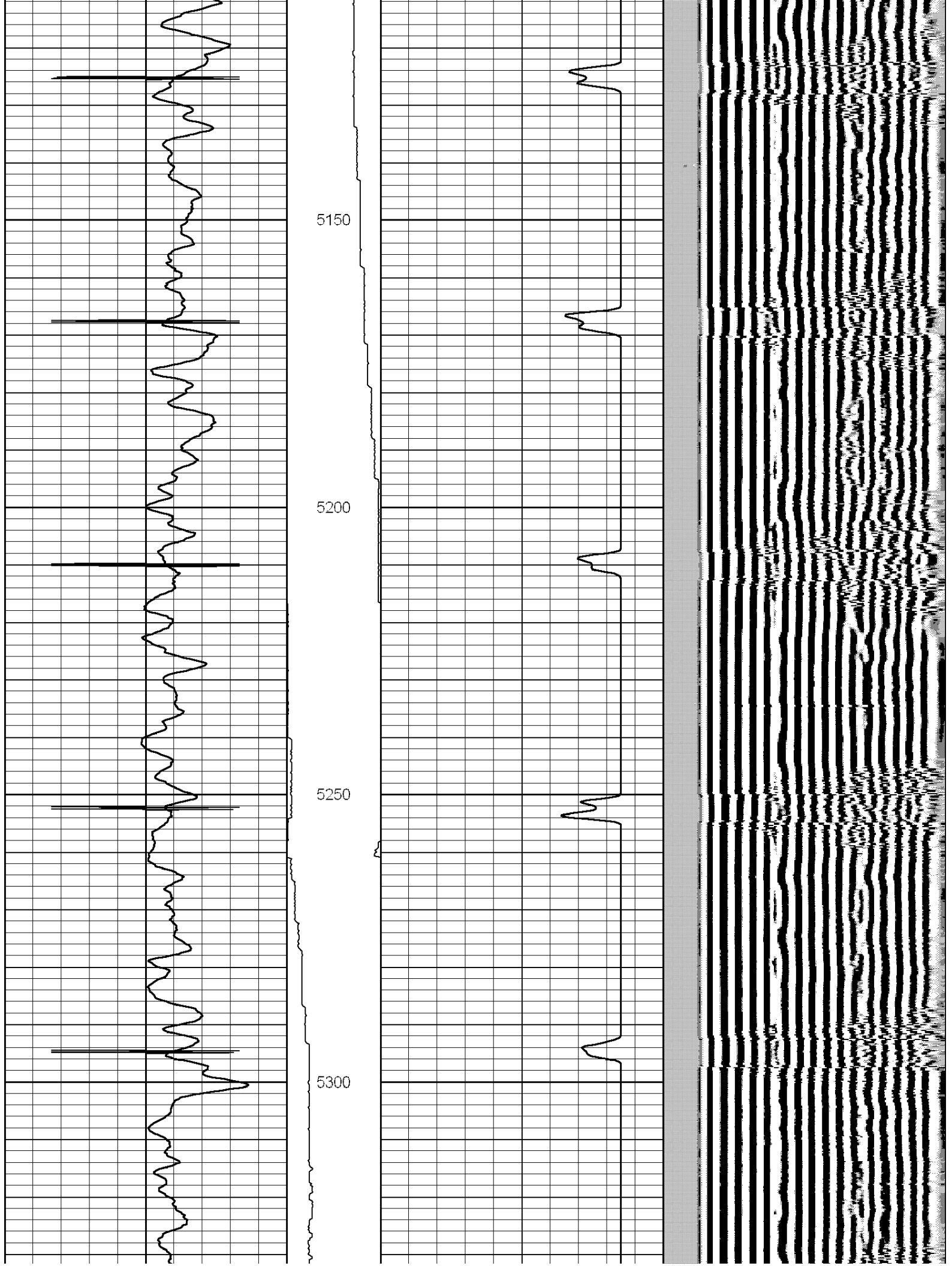
4950

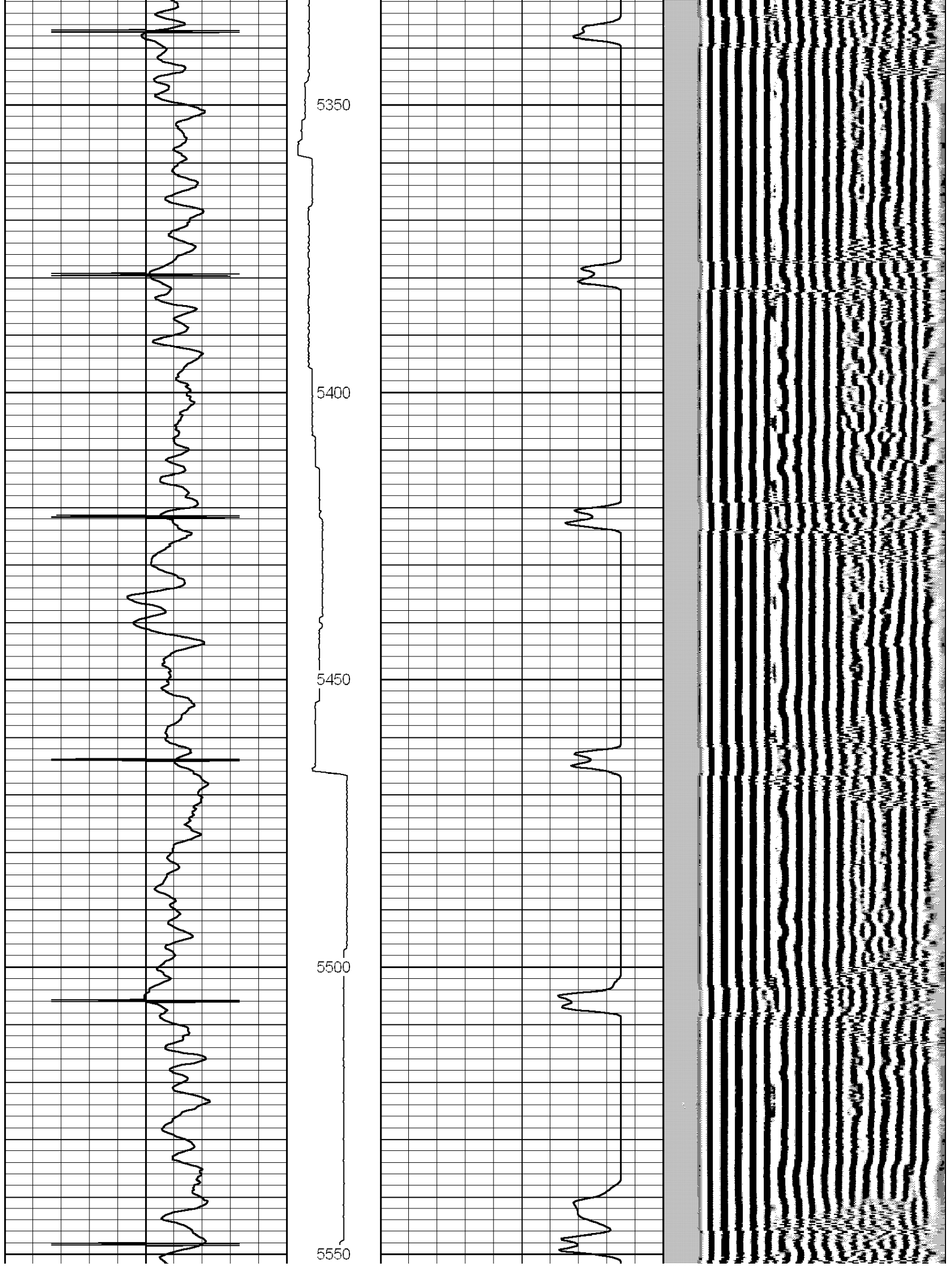
5000

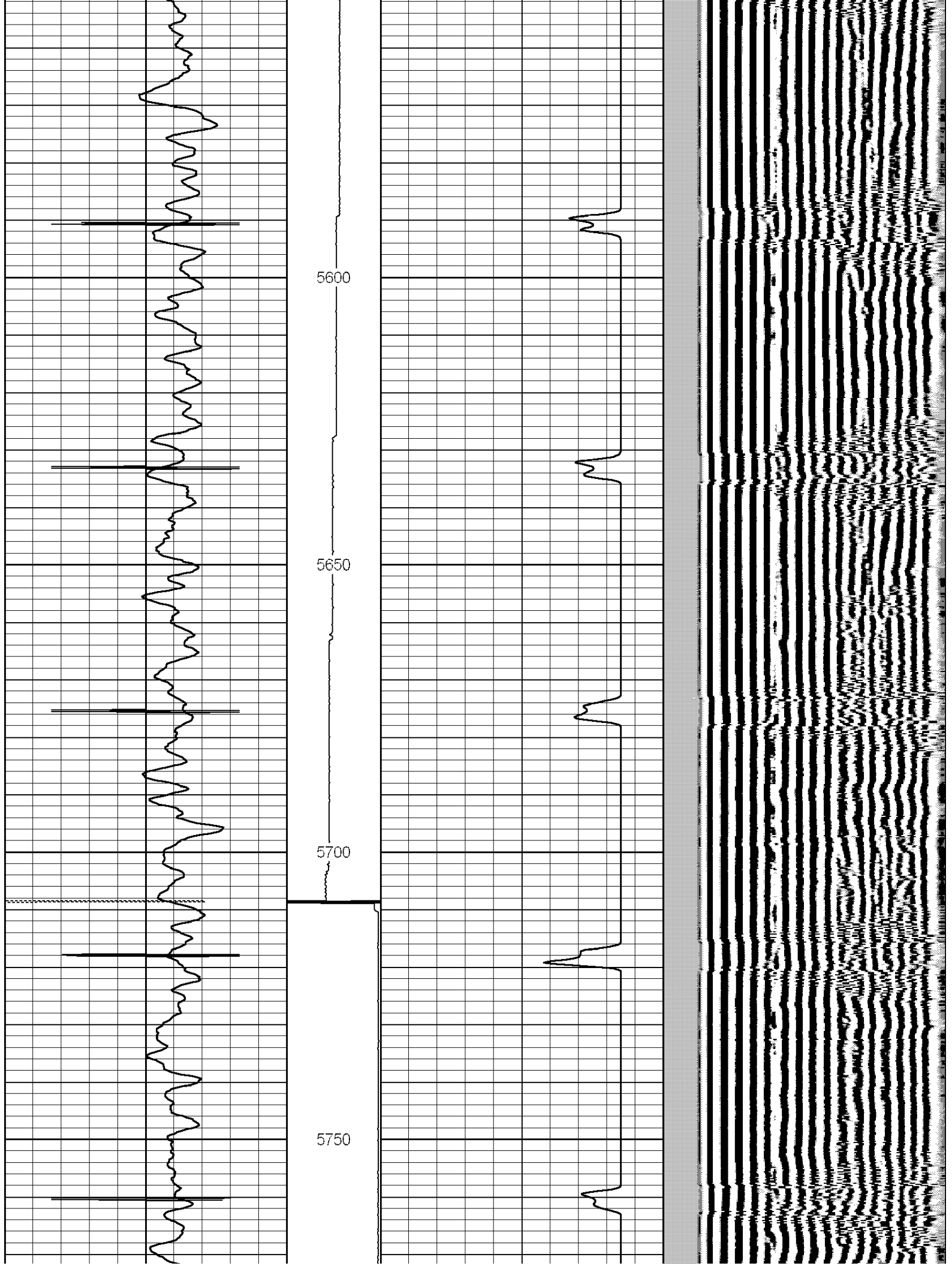
5050

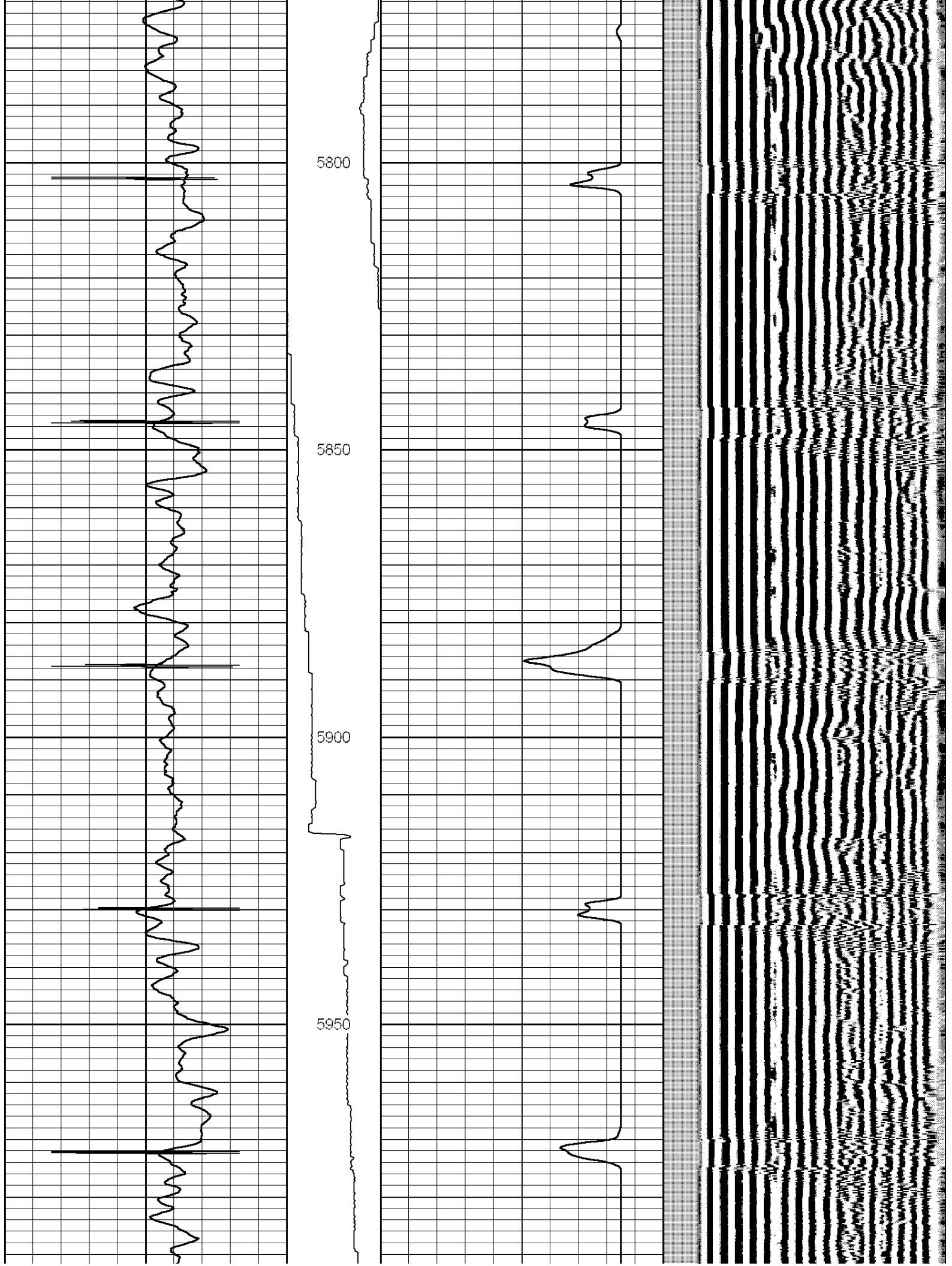
5100

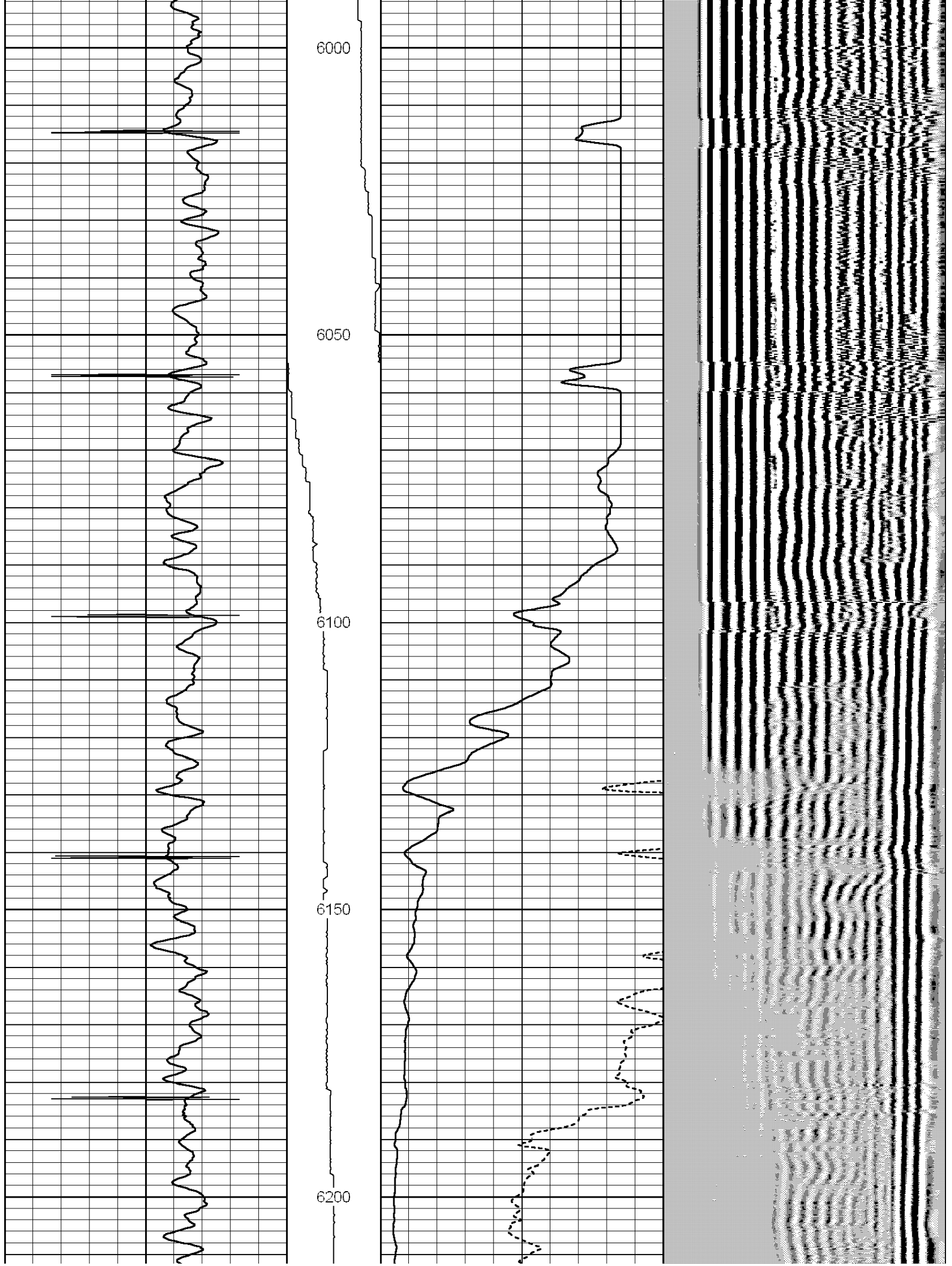



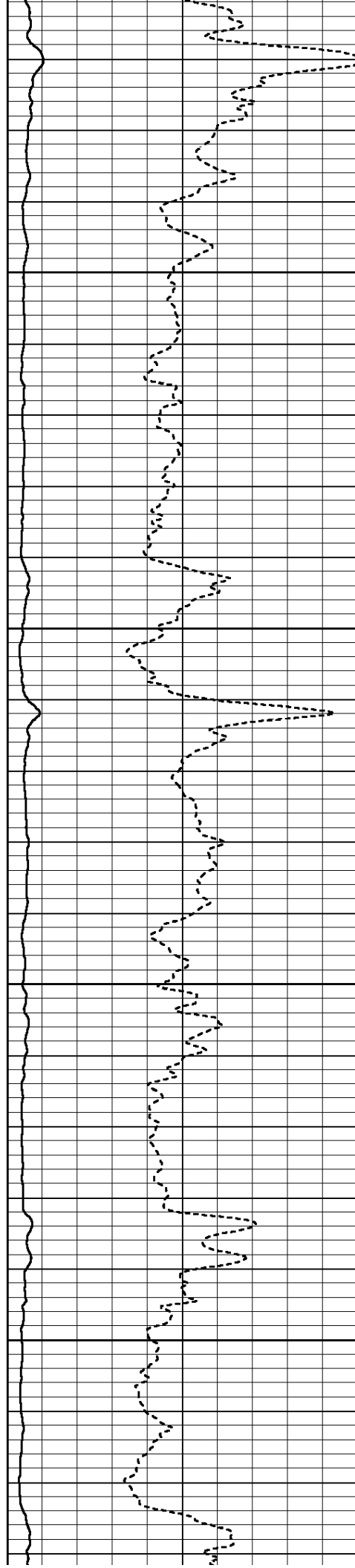
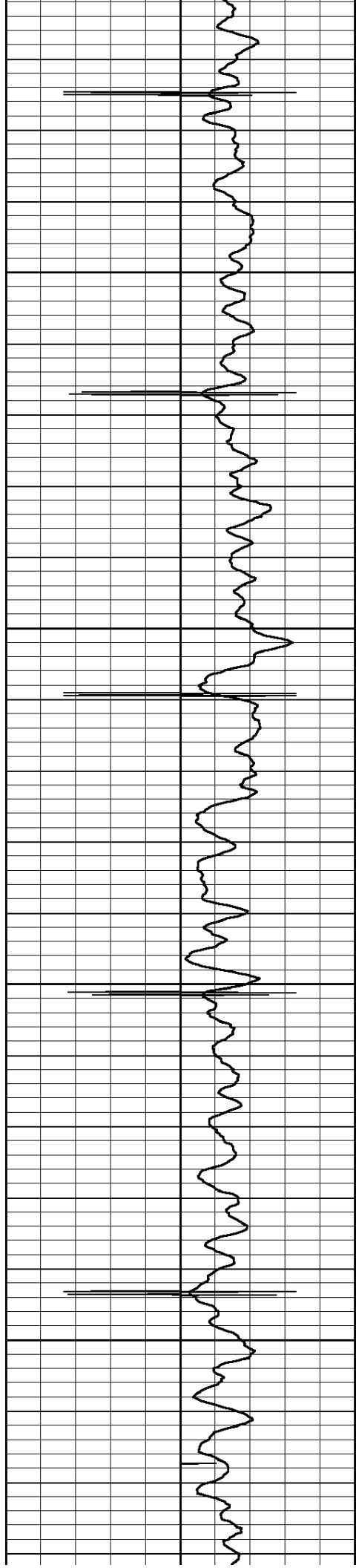




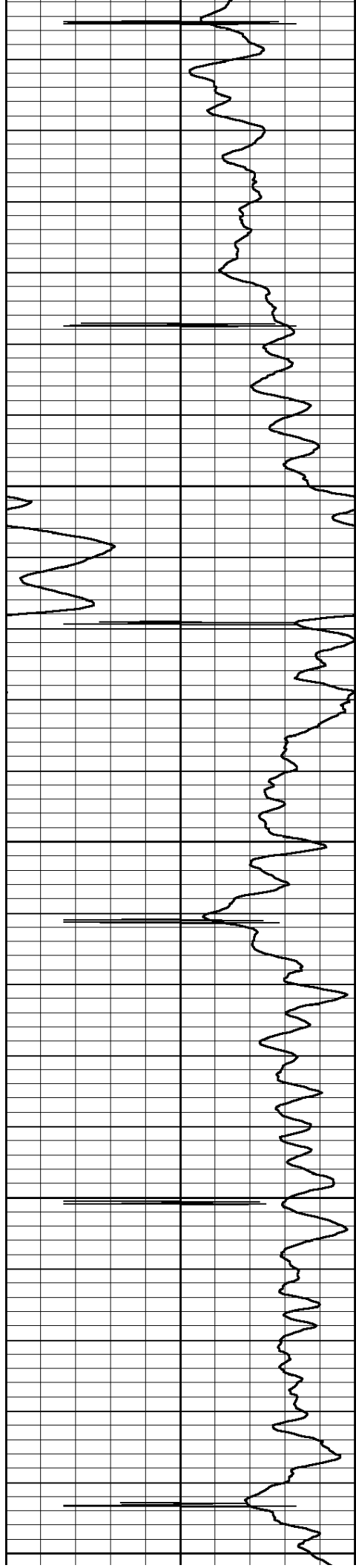


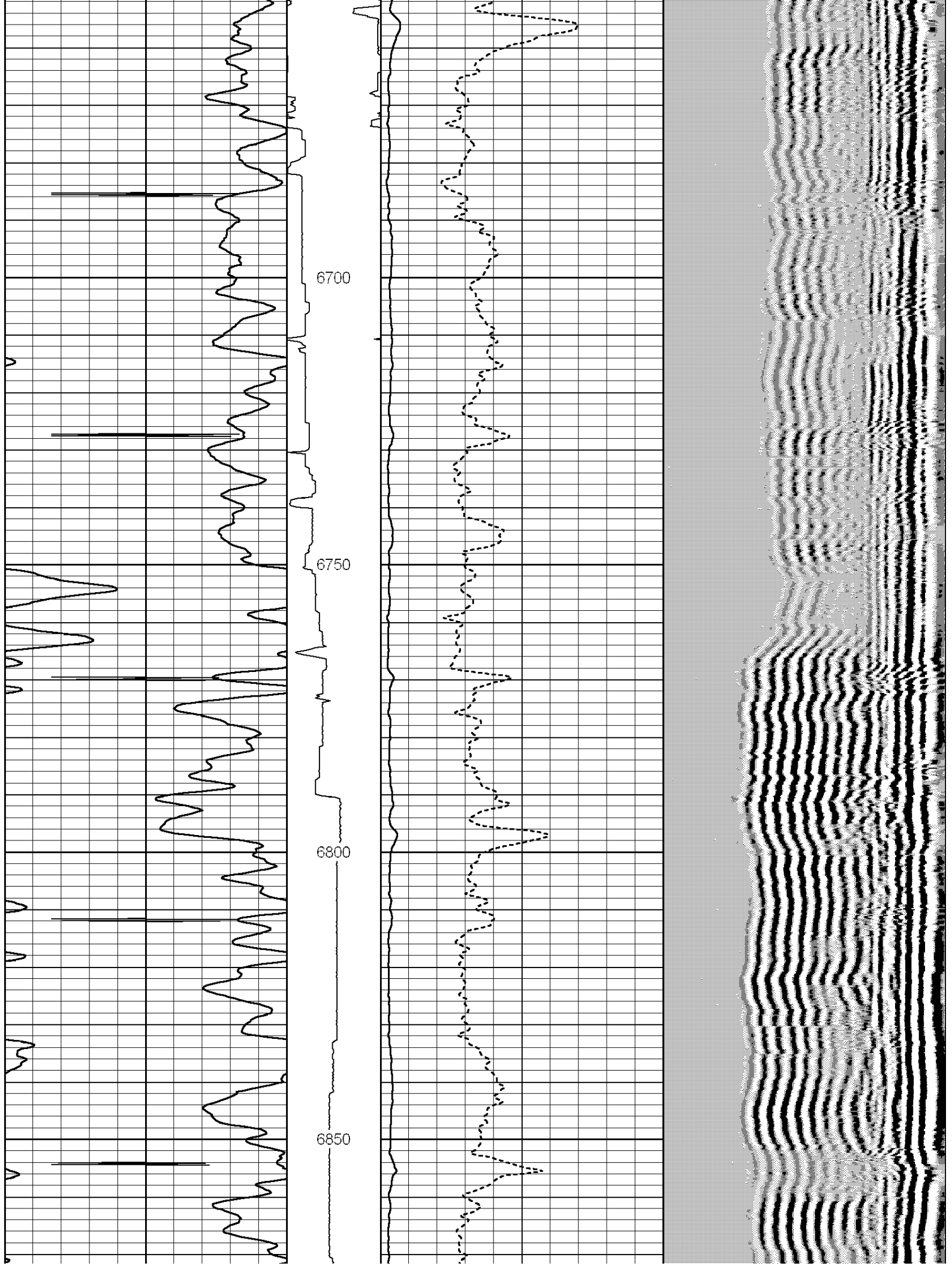



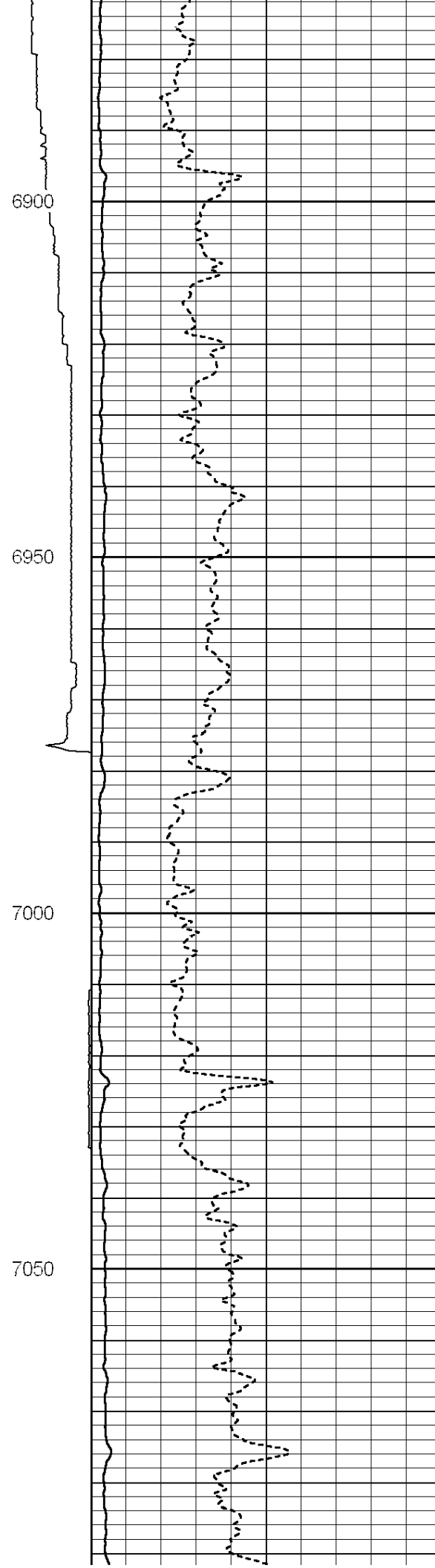
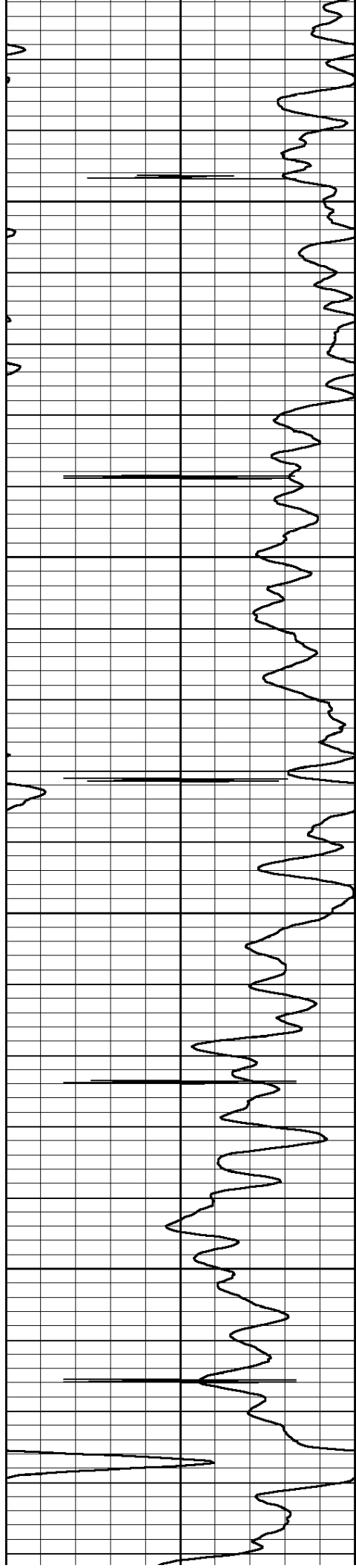


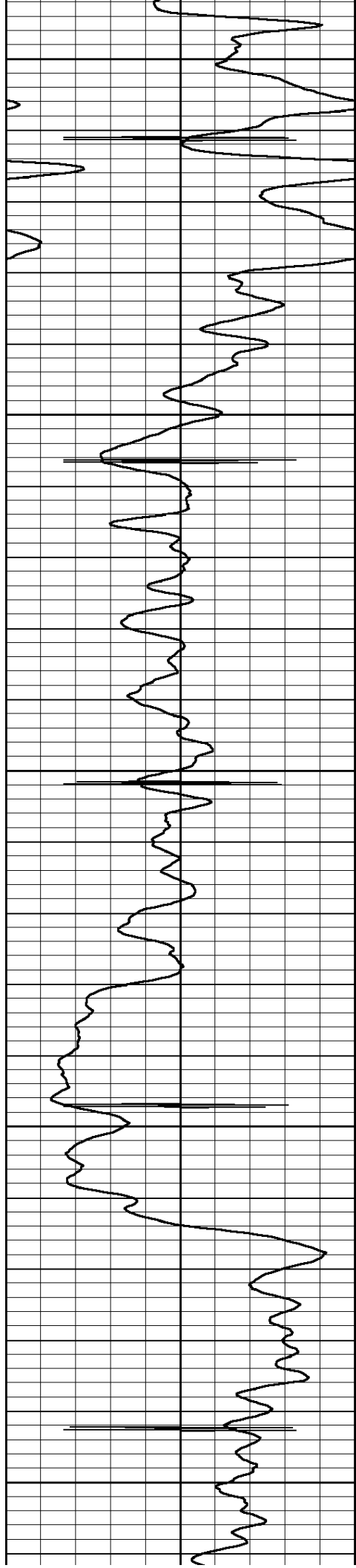













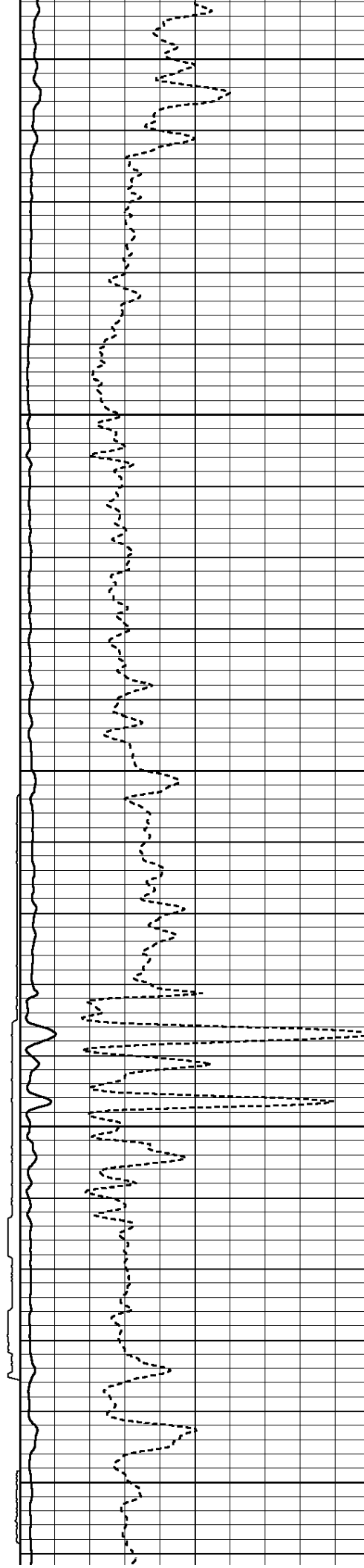
7100

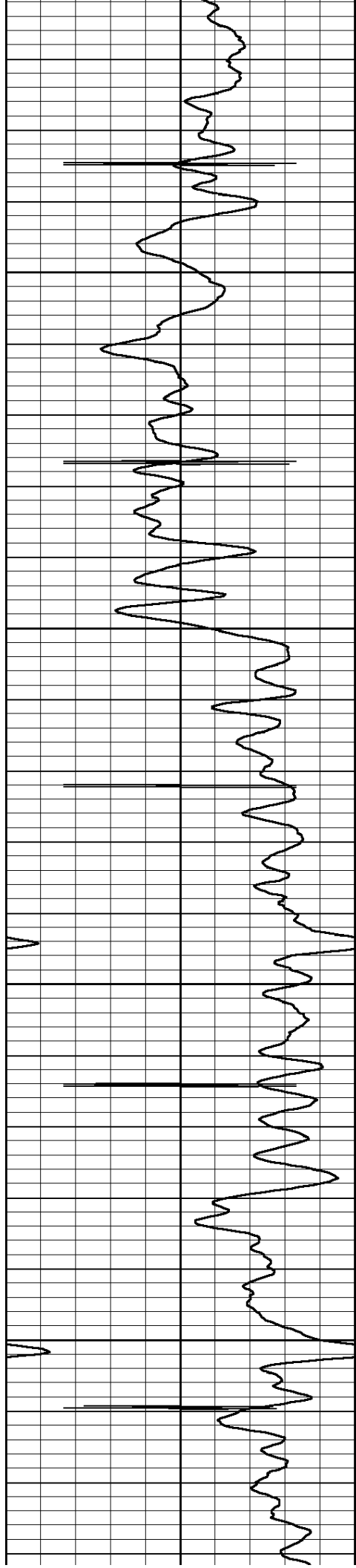
7150

7200

7250

7300





7350

7400

7450

7500

