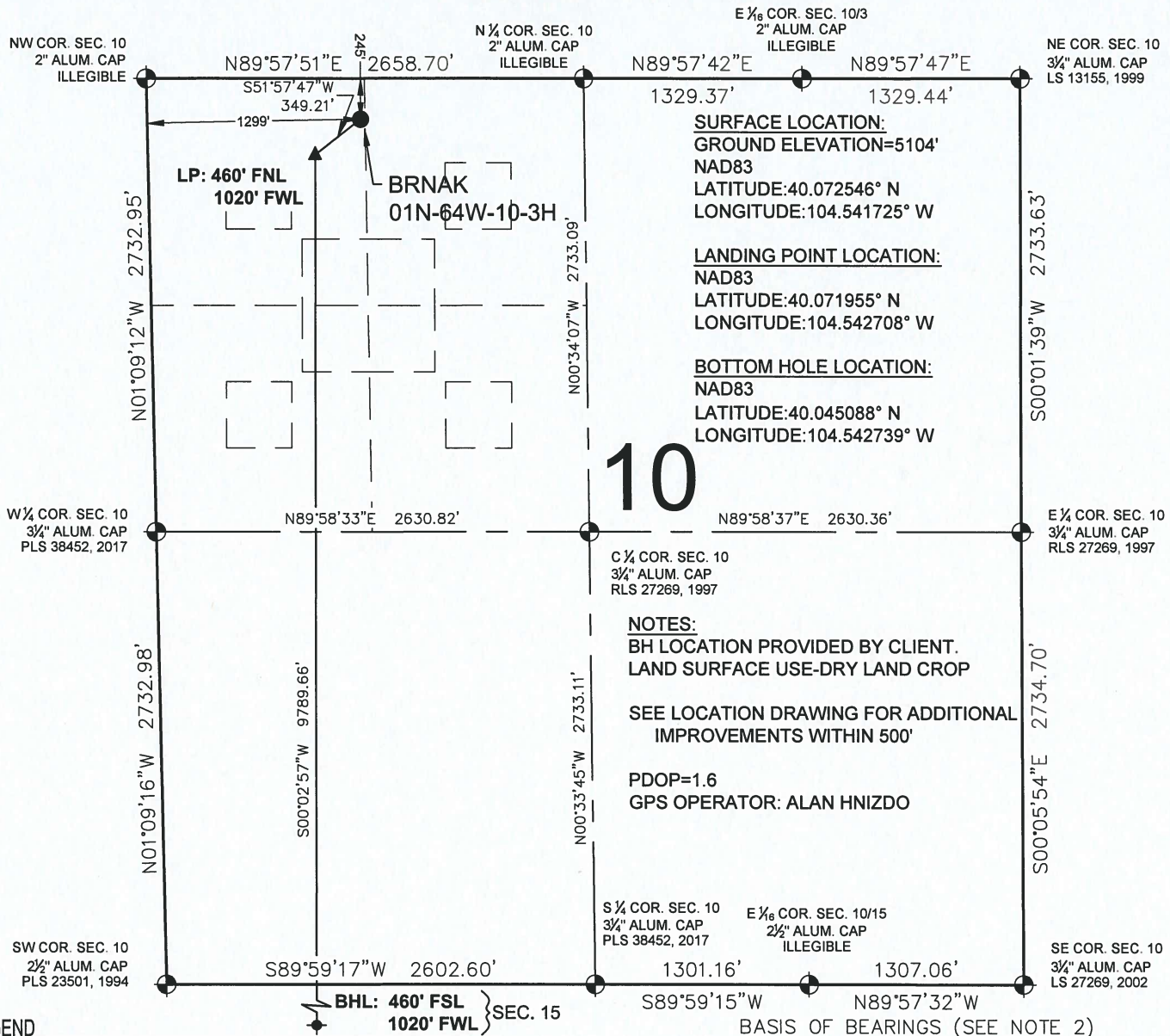


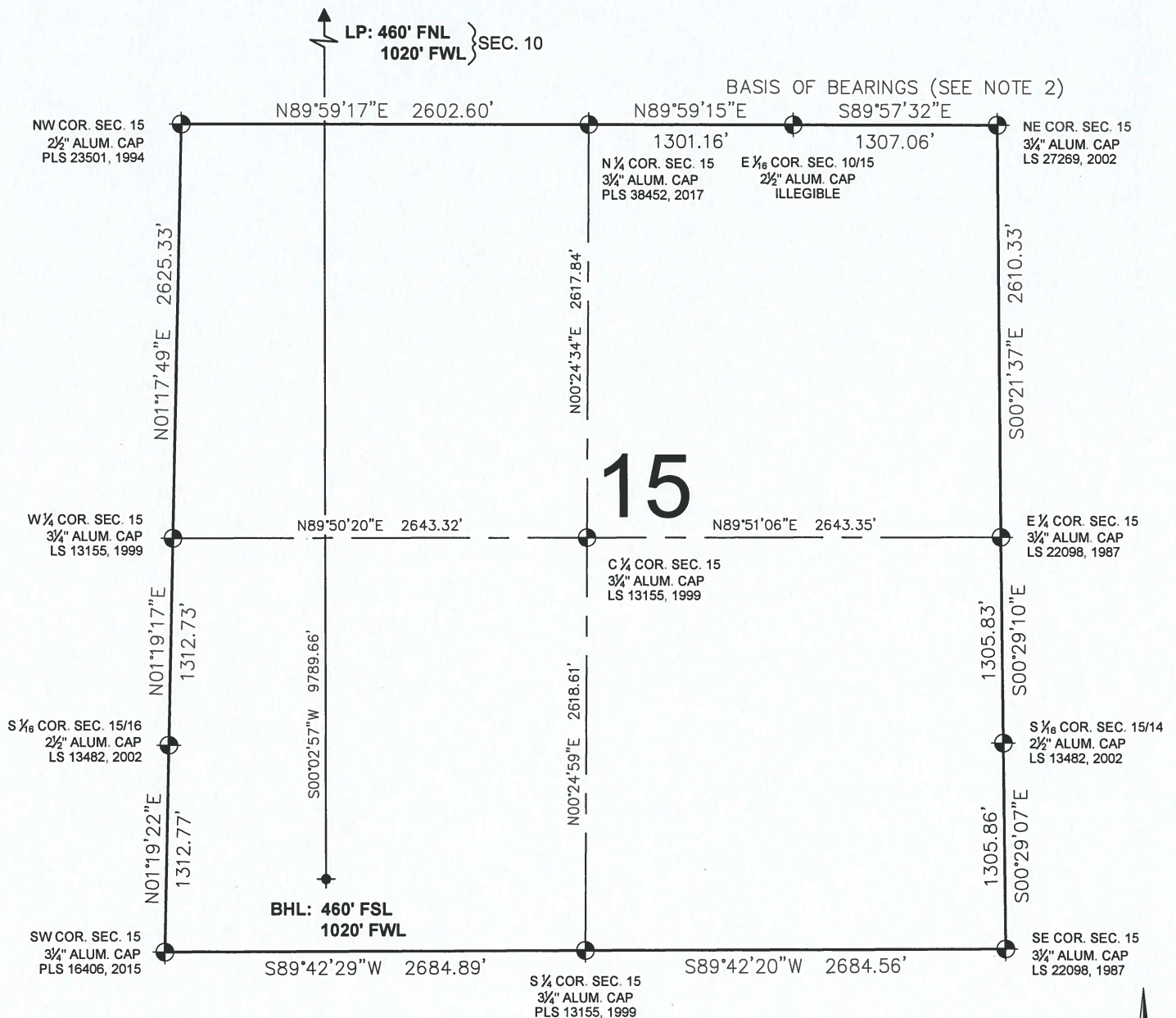
BRNAK 01N-64W-10-3H WELL LOCATION CERTIFICATE



PREPARED BY: 7535 Hilltop Circle Denver, CO 80221 (303) 928-7128 www.ascentgeomatics.com	FIELD DATE: 03-02-17 DRAWING DATE: 03-29-17 BY: DJP CHECKED BY: MAG	WELL NAME: BRNAK 01N-64W-10-3H SURFACE LOCATION: NW 1/4 NW 1/4 SEC. 10, T1N, R64W, 6TH P.M. WELD COUNTY, COLORADO	PREPARED FOR:
--	--	---	-------------------

BRNAK 01N-64W-10-3H


WELL LOCATION CERTIFICATE





LEGEND

- = EXISTING MONUMENT
- = PROPOSED WELL
- ◆ = BOTTOM HOLE
- ▲ = LANDING POINT
- LP = LANDING POINT
- BHL = BOTTOM HOLE LOCATION

BRIAN C. RITZ, PLS 38452
 COLORADO LICENSED PROFESSIONAL LAND SURVEYOR
 FOR AND ON BEHALF OF P.F.S., LLC
 d.b.a. ASCENT GEOMATICS SOLUTIONS



SHEET 2 OF 2

PREPARED BY:  7535 Hilltop Circle Denver, CO 80221 (303) 928-7128 www.ascentgeomatics.com	FIELD DATE: 03-02-17	WELL NAME: BRNAK 01N-64W-10-3H	PREPARED FOR: 
	DRAWING DATE: 03-29-17	SURFACE LOCATION: NW 1/4 NW 1/4 SEC. 10, T1N, R64W, 6TH P.M. WELD COUNTY, COLORADO	