

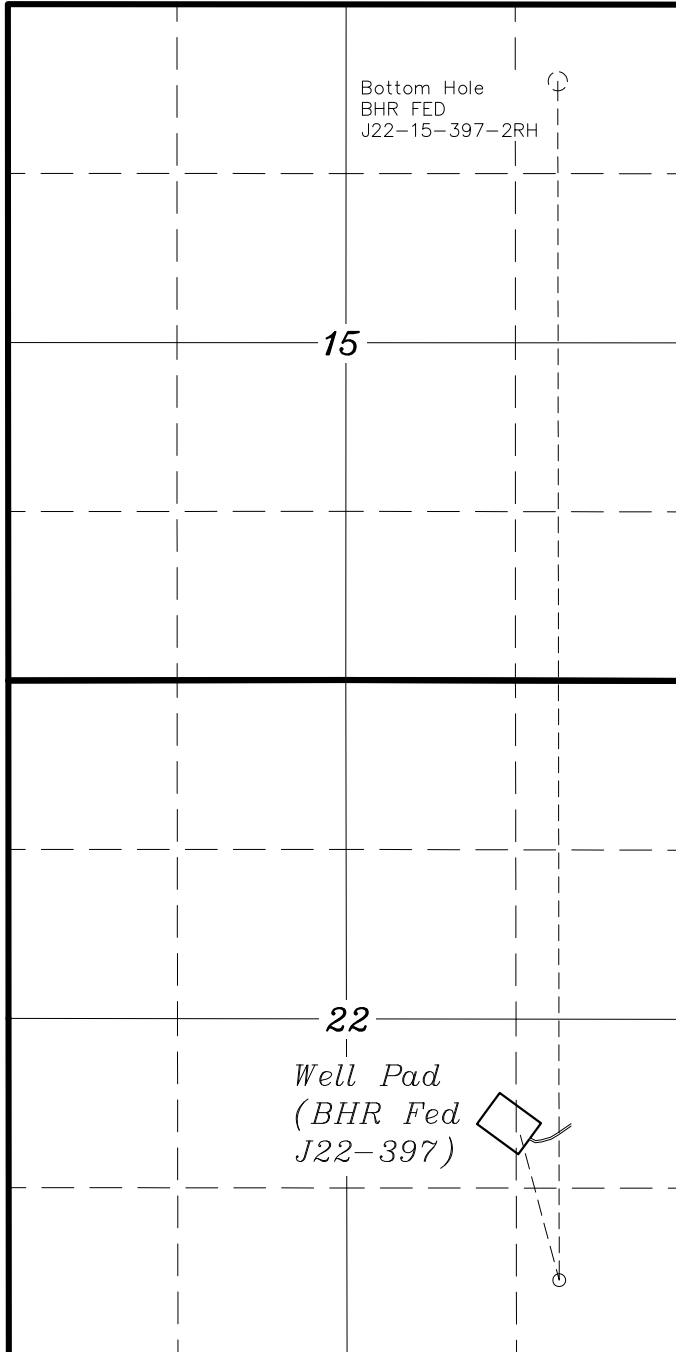
AUGUSTUS ENERGY PARTNERS II, LLC

GENERAL MULTI WELL PLAN

SECTION DRILLING MAP

BHR Fed J22-397 PAD

*Pad Location: NESE Section 22,
T3N, R97W, 6th P.M.*



TRI STATE LAND SURVEYING & CONSULTING

180 NORTH VERNAL AVE. — VERNAL, UTAH 84078

(435) 781-2501

DATE SURVEYED:
10-02-14

SURVEYED BY: K.G.S.

DATE DRAWN:
01-24-17

DRAWN BY: F.T.M.

REVISED:

SCALE: 1" = 1500'

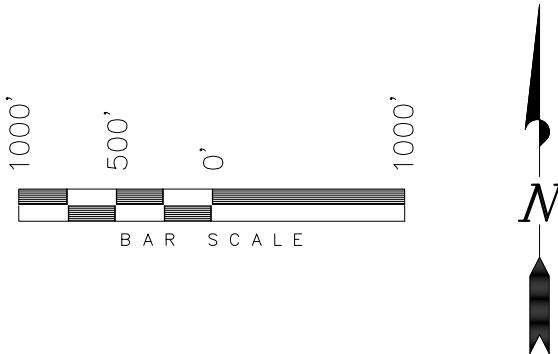

SHEET

1

WELL LOCATION, BHR FED
J22-15-397-2RH, LOCATED AS SHOWN IN
THE NE 1/4 SE 1/4 OF SECTION 22, T3N,
R97W, 6TH P.M. RIO BLANCO COUNTY,
COLORADO.

TARGET BOTTOM HOLE, BHR FED
J22-15-397-2RH, LOCATED AS SHOWN IN
THE NE 1/4 NE 1/4 OF SECTION 15, T3N,
R97W, 6TH P.M. RIO BLANCO COUNTY,
COLORADO.

T3N, R97W, 6th P.M.



- NOTES:**
- Well footages are measured at right angles to the Section Lines.
 - Bearings are based on Global Positioning Satellite observations.
 - G.P.S. Operator: K. Stewart, (PDOP) = 1.4

WELL LOCATION:
BHR FED J22-15-397-2RH
ELEV. UNGRADED GROUND = 5890.4'

THIS IS TO CERTIFY THAT THE ABOVE WAS PREPARED FROM FIELD NOTES OF ACTUAL SURVEYS MADE BY ME OR UNDER MY SUPERVISION AND THAT THE SAME ARE TRUE AND CORRECT TO THE BEST OF MY KNOWLEDGE AND BELIEF.

Stacy W. Stewart
REGISTERED LAND SURVEYOR
REGISTRATION No. 30125
STATE OF COLORADO

◆ = SECTION CORNERS LOCATED

BASIS OF ELEV;
U.S.G.S. 7-1/2 min
QUAD (Smizer Gulch)

NAD 83 (SURFACE LOCATION)	
LATITUDE = 40°12'43.03" (40.211953°)	
LONGITUDE = 108°15'34.60" (108.259610°)	
NAD 27 (SURFACE LOCATION)	
LATITUDE = 40°12'43.14" (40.211983°)	
LONGITUDE = 108°15'32.28" (108.258966°)	
NAD 83 (BOTTOM HOLE LOCATION)	NAD 83 (TOP OF PROD. INTERVAL)
LATITUDE = 40°14'04.37" (40.234547°)	LATITUDE = 40°12'31.84" (40.208843°)
LONGITUDE = 108°15'30.77" (108.258547°)	LONGITUDE = 108°15'30.69" (108.258526°)
NAD 27 (BOTTOM HOLE LOCATION)	NAD 27 (TOP OF PROD. INTERVAL)
LATITUDE = 40°14'04.48" (40.234577°)	LATITUDE = 40°12'31.94" (40.208873°)
LONGITUDE = 108°15'28.45" (108.257903°)	LONGITUDE = 108°15'28.38" (108.257882°)

TRI STATE LAND SURVEYING & CONSULTING

180 NORTH VERNAL AVE. - VERNAL, UTAH 84078
(435) 781-2501

DATE SURVEYED: 10-02-14	SURVEYED BY: K.G.S.	SHEET 1a
DATE DRAWN: 08-30-12	DRAWN BY: M.W.	
REVISED: 01-24-17 F.T.M.	SCALE: 1" = 1000'	