

**Tri State
Land Surveying, Inc.**

180 NORTH VERNAL AVE. VERNAL, UTAH 84078

P: (435) 781-2501
F: (435) 781-2518



AUGUSTUS ENERGY PARTNERS II, LLC

**BHR Fed J22-397 Pad
Sec. 22, T3N, R97W, 6th P.M.
Rio Blanco County, CO.**

DRAWN BY:	D.C.R.	REVISED:	01-26-17 R.V.C.
DATE:	09-05-2012		
SCALE:	1" = 1,000'		



TOPOGRAPHIC MAP

SHEET


H

Hydrology Map

Legend

-  Inactive Water Well
-  Lease Boundary

- Inactive Water Well

 Lease Boundary

Location
Reference
Point

Proposed Location
Wiley 22-3-97-2
1,778' FSL 1,352' FEL
Lat: 40.212075° N
Long: 108.259826° W

~~1,000!~~

Disturbance Boundary

1,000' Disturbance Offset

**There is surface water
within 1,000' of the
Wiley 22-3-97-2
Open Gulch - S37°22'W
108' From Reference Point.
Intermittent Stream - S58°22'W
1,035' From Reference Point.**

Permit Number
16877-F

~~Open Gulch~~

Intermittent Stream



P: (435) 781-2501
F: (435) 781-2518

**ENDEAVOUR OPERATING CORPORATION**

Wiley 22-3-97-2
SEC. 22, T3N, R97W, 6th P.M.
Rio Blanco County, CO.

DRAWN BY:	D.C.R.	REVISED:	10-10-12 D.C.R.
DATE:	09-05-2012		
SCALE:	1" = 500'		

TOPOGRAPHIC MAP

SHEET

Н