

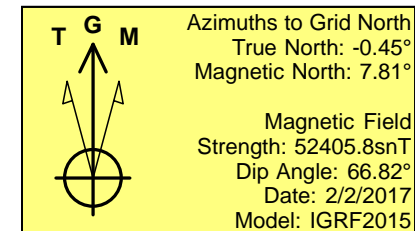
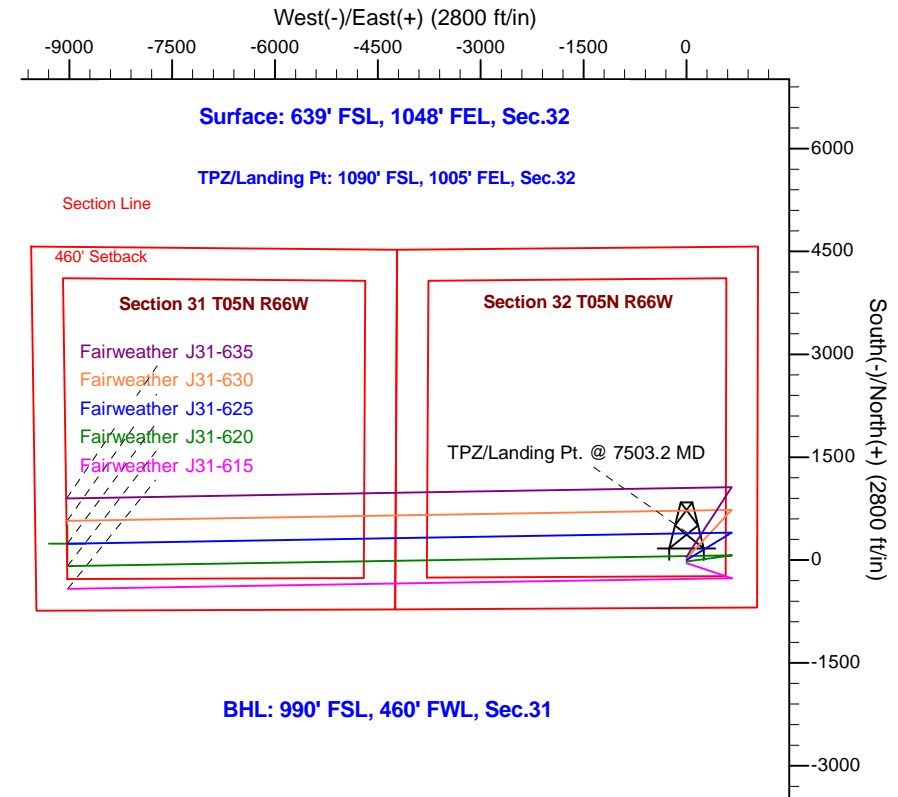
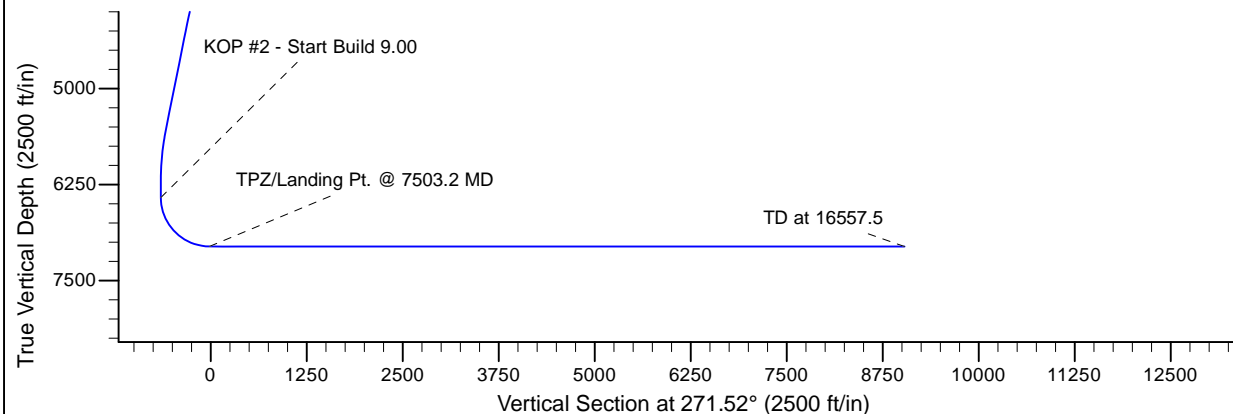
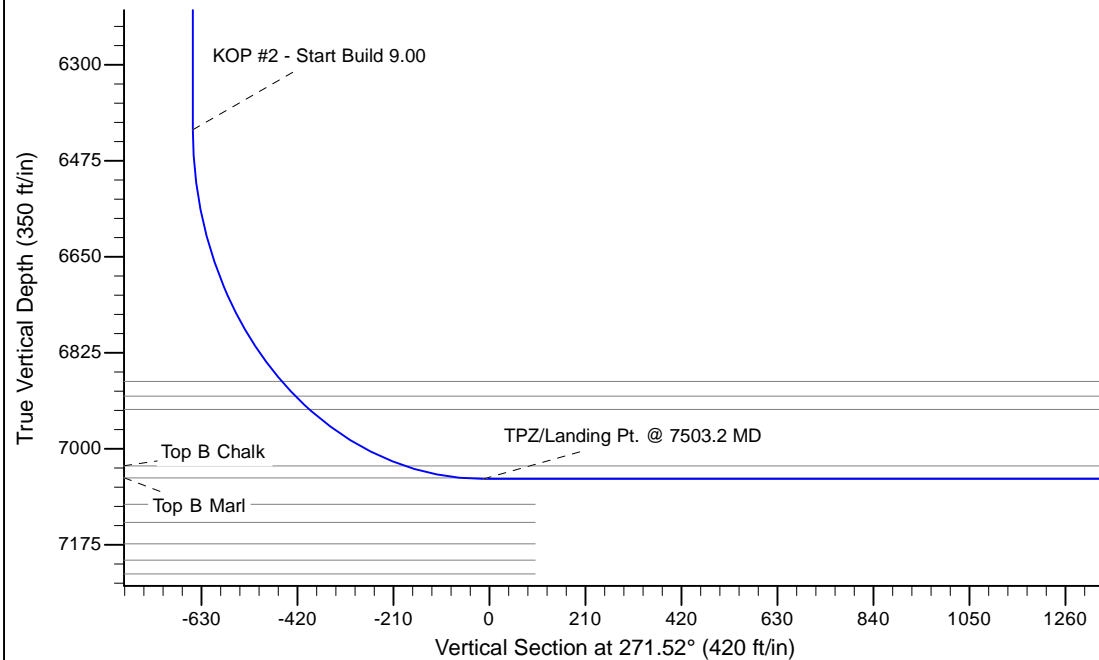
Project: Greeley Crescent  
Site: J Section 32-T5N-R66W Weld County, CO  
Well: Fairweather J31-625  
Wellbore: Original Drilling  
Design: APD - Rev 0

# Northern Region - DJ Basin

Geodetic System: US State Plane 1983  
Datum: North American Datum 1983  
Ellipsoid: GRS 1980  
Zone: Colorado Northern Zone  
System Datum: Mean Sea Level

## SECTION DETAILS

Sec	MD	Inc	Azi	TVD	+N/-S	+E/-W	Dleg	TFace	VSect	Target
1	0.0	0.00	0.00	0.0	0.0	0.0	0.00	0.00	0.0	
2	2300.0	0.00	0.00	2300.0	0.0	0.0	0.00	0.00	0.0	
3	2973.2	13.46	58.78	2967.0	40.8	67.3	2.00	58.78	-66.2	
4	5611.7	13.46	58.78	5533.0	359.2	592.7	0.00	0.00	-582.9	
5	6284.9	0.00	0.00	6200.0	400.0	660.0	2.00	180.00	-649.1	
6	6503.2	0.00	0.00	6418.4	400.0	660.0	0.00	0.00	-649.1	
7	7503.2	90.00	269.05	7055.0	389.5	23.5	9.00	269.05	-13.1	
8	16557.5	90.00	269.05	7055.0	239.8	-9029.6	0.00	0.00	9032.8	Fairweather J31-625 BHL 990'FSL, 460'FWL



WELL DETAILS: Fairweather J31-625					
	Northing	Easting	Ground Elevation: 4757.0	Latitude	Longitude
0.0	0.0	1371364.29	3195668.43	40.3506700	-104.7979500
Plan: APD - Rev 0 (Fairweather J31-625/Original Drilling)					
Created By: Shailey Jewell			Date: 14:17, February 02 2017		
Checked: _____			Date: _____		
Reviewed: _____			Date: _____		
Approved: _____			Date: _____		