

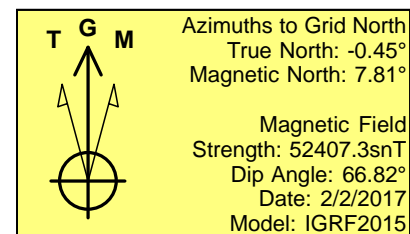
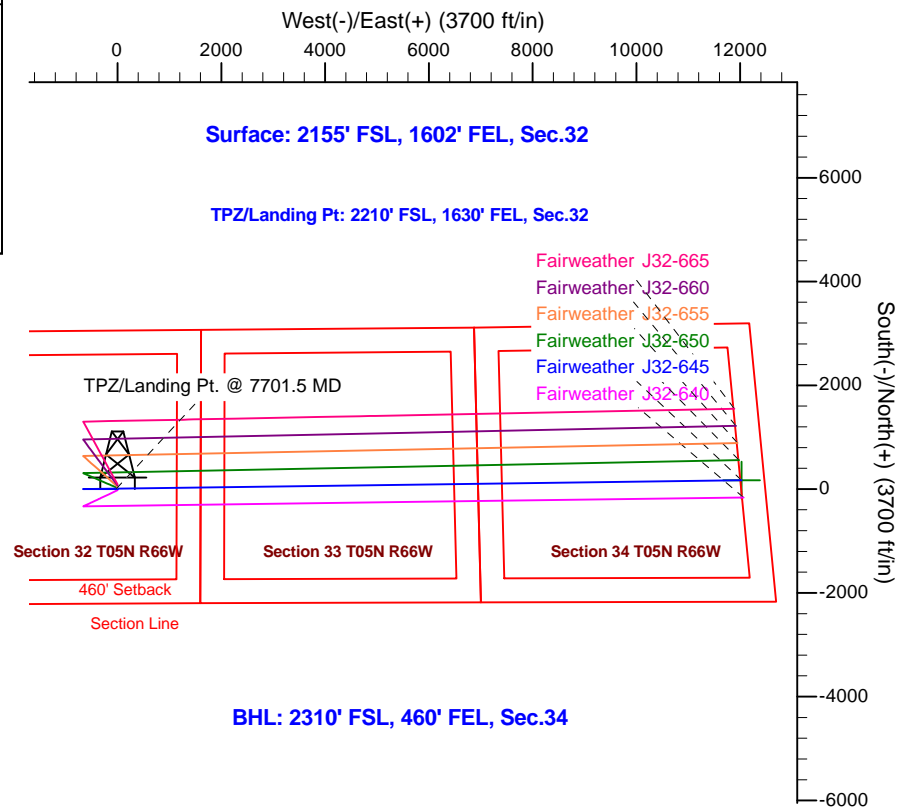
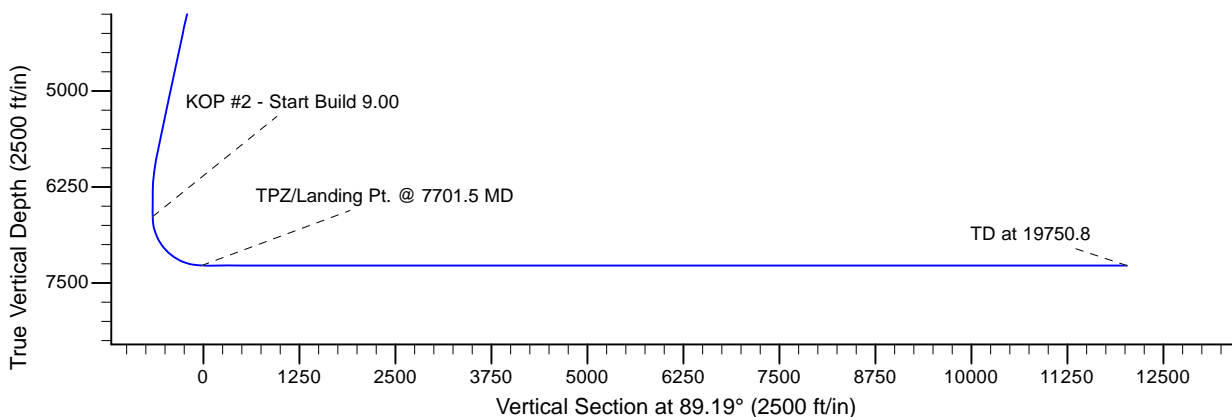
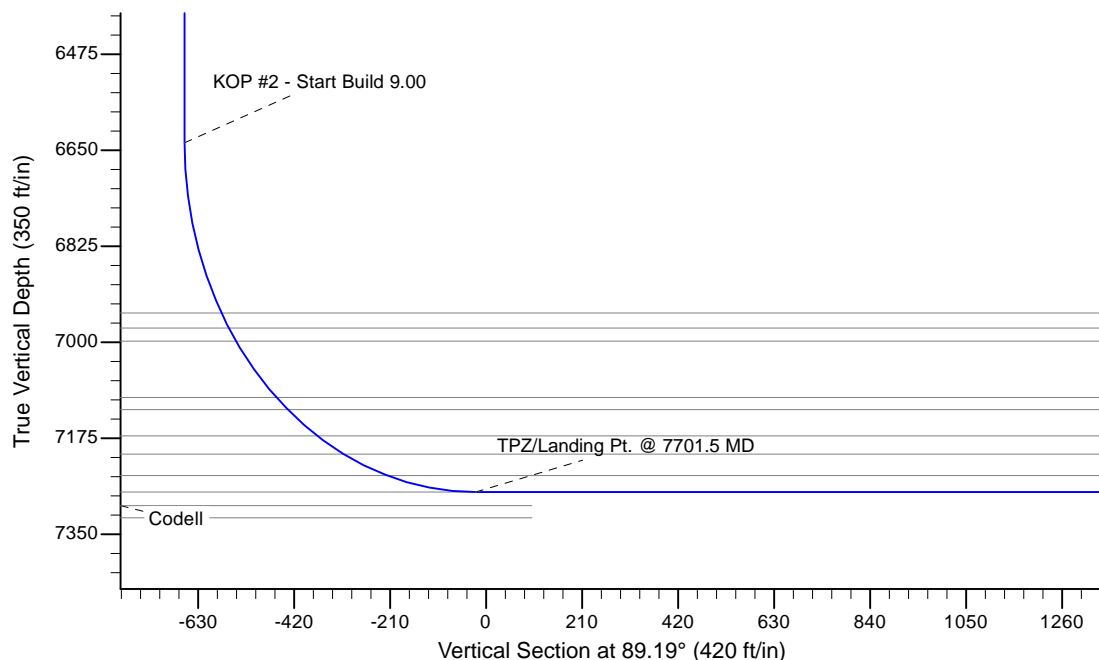
Project: Greeley Crescent  
 Site: J Section 32-T5N-R66W Weld County, CO  
 Well: Fairweather J32-645  
 Wellbore: Original Drilling  
 Design: APD - Rev 0

# Northern Region - DJ Basin

Geodetic System: US State Plane 1983  
 Datum: North American Datum 1983  
 Ellipsoid: GRS 1980  
 Zone: Colorado Northern Zone  
 System Datum: Mean Sea Level

## SECTION DETAILS

Sec	MD	Inc	Azi	TVD	+N/-S	+E/-W	Dleg	TFace	VSect	Target
1	0.0	0.00	0.00	0.0	0.0	0.0	0.00	0.00	0.0	
2	2700.0	0.00	0.00	2700.0	0.0	0.0	0.00	0.00	0.0	
3	3301.7	12.03	270.00	3297.3	0.0	-63.0	2.00	270.00	-62.9	
4	5863.4	12.03	270.00	5802.7	0.0	-597.0	0.00	0.00	-597.0	
5	6465.1	0.00	0.00	6400.0	0.0	-660.0	2.00	180.00	-659.9	
6	6701.5	0.00	0.00	6636.4	0.0	-660.0	0.00	0.00	-659.9	
7	7701.5	90.00	89.23	7273.0	8.6	-23.4	9.00	89.23	-23.3	
8	19750.8	90.00	89.23	7273.0	170.7	12024.7	0.00	0.00	12026.0	Fairweather J32-645 BHL 2310'FSL, 460'FEL



WELL DETAILS: Fairweather J32-645					
	Northing	Easting	Ground Elevation: 4813.0	Latitude	Longitude
0.0	0.0	1372868.05	3195104.69	40.3548100	-104.7999300
Plan: APD - Rev 0 (Fairweather J32-645/Original Drilling)					
Created By: Shailey Jewell			Date: 9:32, February 02 2017		
Checked: _____			Date: _____		
Reviewed: _____			Date: _____		
Approved: _____			Date: _____		