

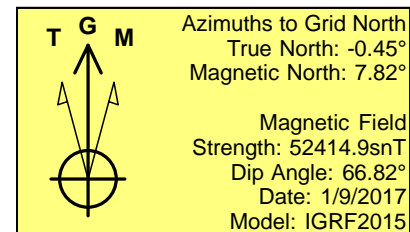
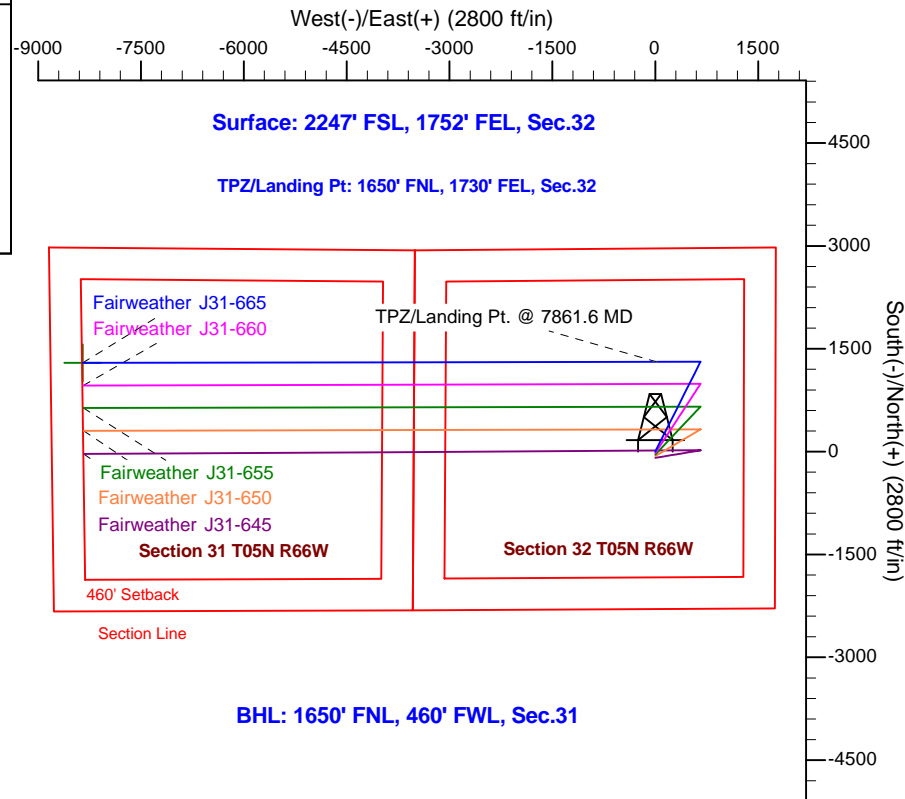
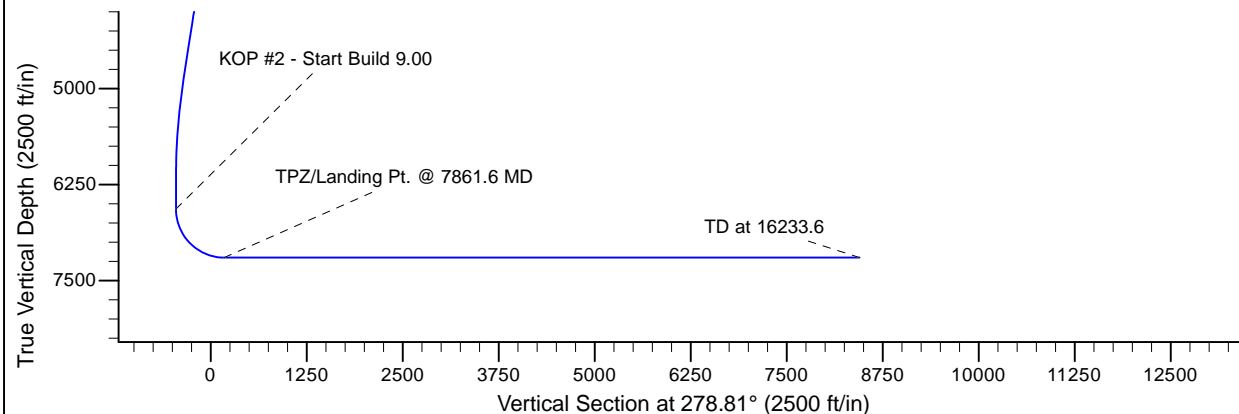
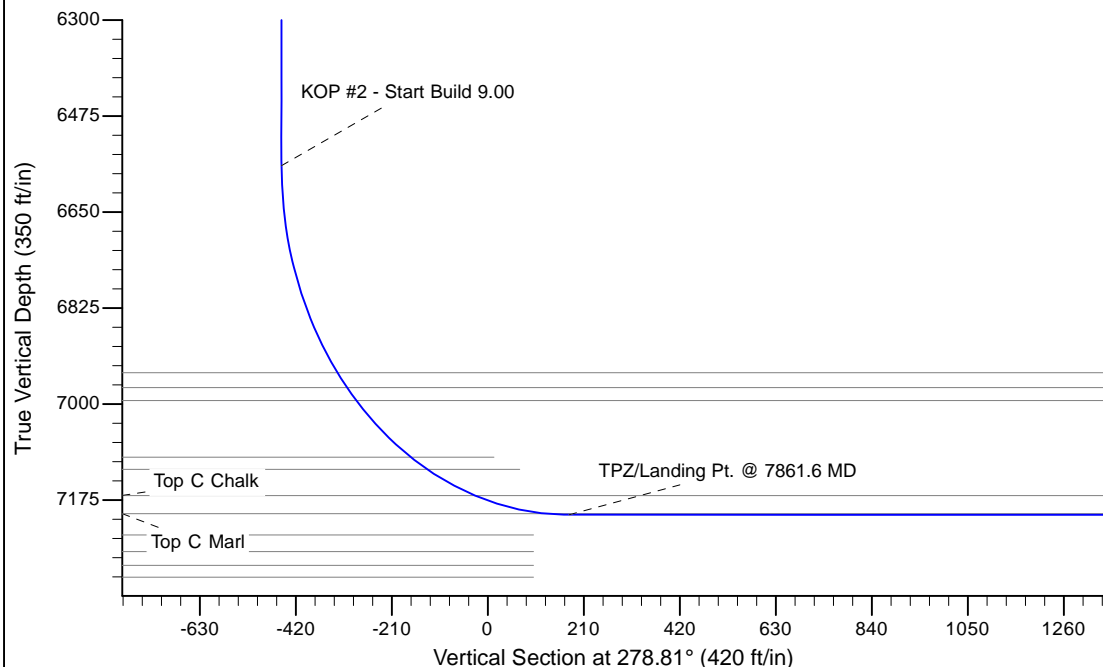
Project: Greeley Crescent
Site: J Section 32-T5N-R66W Weld County, CO
Well: Fairweather J31-665
Wellbore: Original Drilling
Design: APD - Rev 0

Northern Region - DJ Basin

Geodetic System: US State Plane 1983
Datum: North American Datum 1983
Ellipsoid: GRS 1980
Zone: Colorado Northern Zone
System Datum: Mean Sea Level

SECTION DETAILS

Sec	MD	Inc	Azi	TVD	+N/-S	+E/-W	Dleg	TFace	VSec	Target
1	0.0	0.00	0.00	0.0	0.0	0.0	0.00	0.00	0.0	
2	1900.0	0.00	0.00	1900.0	0.0	0.0	0.00	0.00	0.0	
3	3219.2	26.38	26.74	3173.1	266.5	134.3	2.00	26.74	-91.9	
4	5177.0	26.38	26.74	4926.9	1043.5	525.7	0.00	0.00	-359.6	
5	6496.2	0.00	0.00	6200.0	1310.0	660.0	2.00	180.00	-451.5	
6	6861.6	0.00	0.00	6565.4	1310.0	660.0	0.00	0.00	-451.5	
7	7861.6	90.00	269.90	7202.0	1308.9	23.4	9.00	269.90	177.4	
8	16233.6	90.00	269.90	7202.0	1294.4	-8348.6	0.00	0.00	8448.3	Fairweather J31-665 BHL 1650'FNL, 460'FWL



WELL DETAILS: Fairweather J31-665					
		Ground Elevation: 4815.0			
	Northing	Easting	Latitude	Longitude	
0.0	0.0	1372957.95	3194956.26	40.3550600	-104.8004600
Plan: APD - Rev 0 (Fairweather J31-665/Original Drilling)					
Created By: Shailey Jewell			Date: 13:41, February 01 2017		
Checked: _____			Date: _____		
Reviewed: _____			Date: _____		
Approved: _____			Date: _____		