

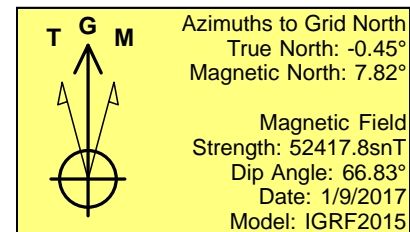
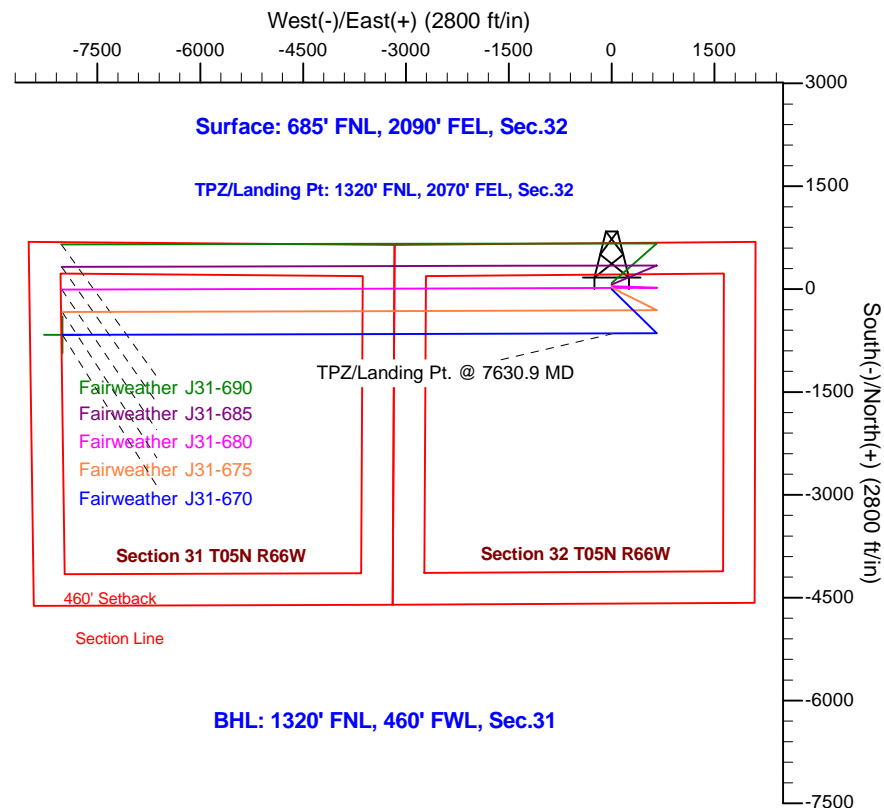
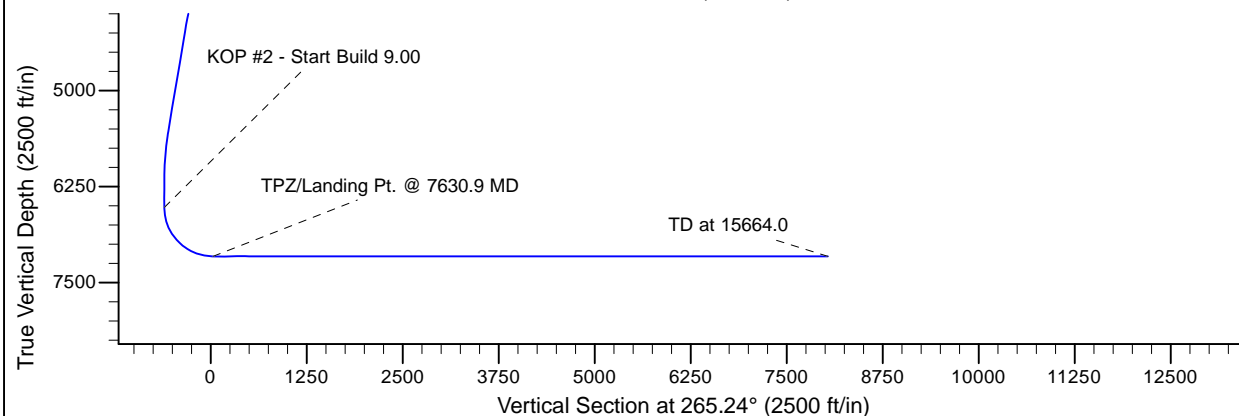
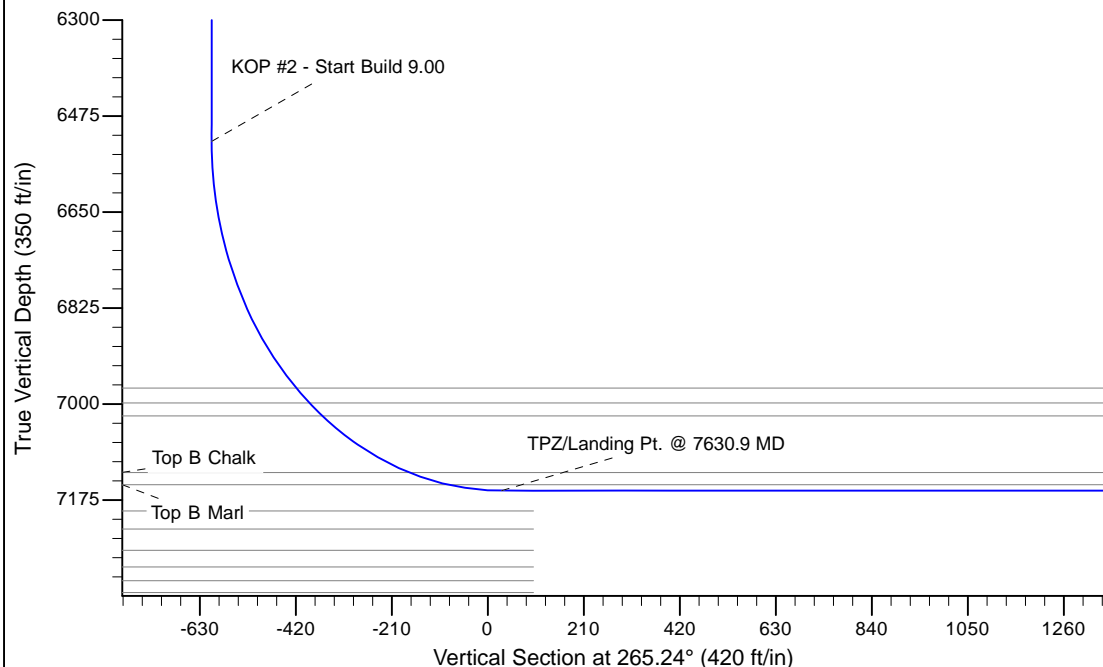
Project: Greeley Crescent  
 Site: J Section 32-T5N-R66W Weld County, CO  
 Well: Fairweather J31-670  
 Wellbore: Original Drilling  
 Design: APD - Rev 0

# Northern Region - DJ Basin

Geodetic System: US State Plane 1983  
 Datum: North American Datum 1983  
 Ellipsoid: GRS 1980  
 Zone: Colorado Northern Zone  
 System Datum: Mean Sea Level

## SECTION DETAILS

Sec	MD	Inc	Azi	TVD	+N/-S	+E/-W	Dleg	TFace	VSect	Target
1	0.0	0.00	0.00	0.0	0.0	0.0	0.00	0.00	0.0	
2	1900.0	0.00	0.00	1900.0	0.0	0.0	0.00	0.00	0.0	
3	2624.3	14.49	134.34	2616.6	-63.7	65.1	2.00	134.34	-59.6	
4	5585.2	14.49	134.34	5483.4	-581.3	594.9	0.00	0.00	-544.6	
5	6309.5	0.00	0.00	6200.0	-645.0	660.0	2.00	180.00	-604.2	
6	6630.9	0.00	0.00	6521.4	-645.0	660.0	0.00	0.00	-604.2	
7	7630.9	90.00	269.86	7158.0	-646.6	23.4	9.00	269.86	30.3	
8	15664.0	90.00	269.86	7158.0	-666.5	-8009.7	0.00	0.00	8037.4	Fairweather J31-670 BHL 1320'FNL, 460'FWL



WELL DETAILS: Fairweather J31-670					
	Northing	Easting	Ground Elevation: 4843.0	Latitude	Longitude
0.0	0.0	1375246.74	3194614.94	40.3613500	-104.8016200
Plan: APD - Rev 0 (Fairweather J31-670/Original Drilling)					
Created By: Shailey Jewell			Date: 11:00, February 01 2017		
Checked: _____			Date: _____		
Reviewed: _____			Date: _____		
Approved: _____			Date: _____		