

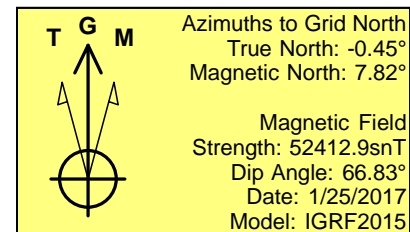
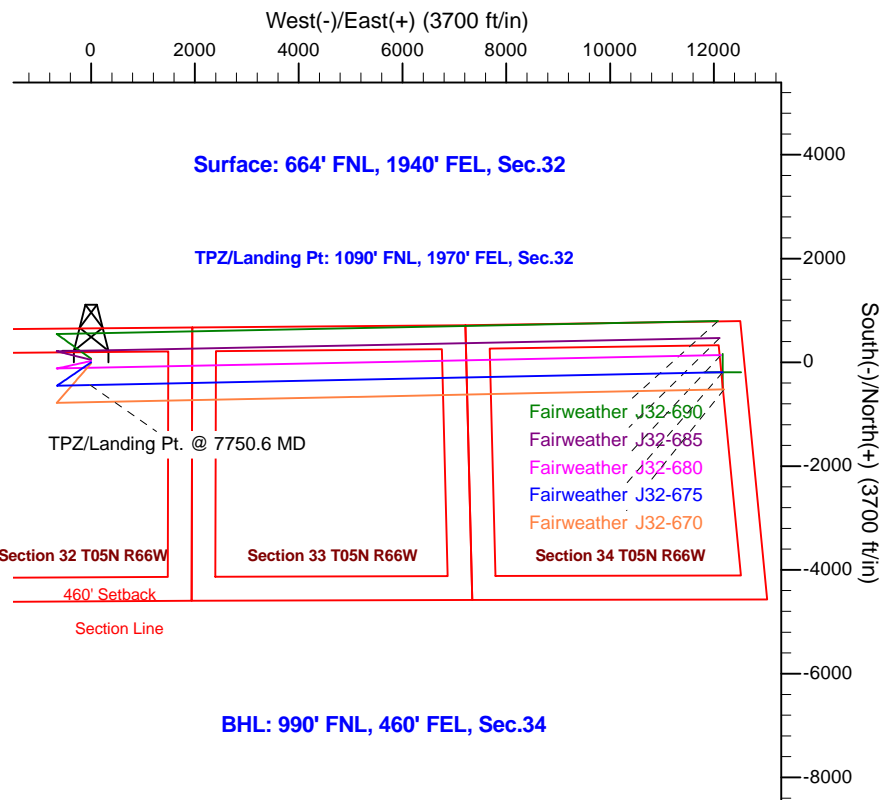
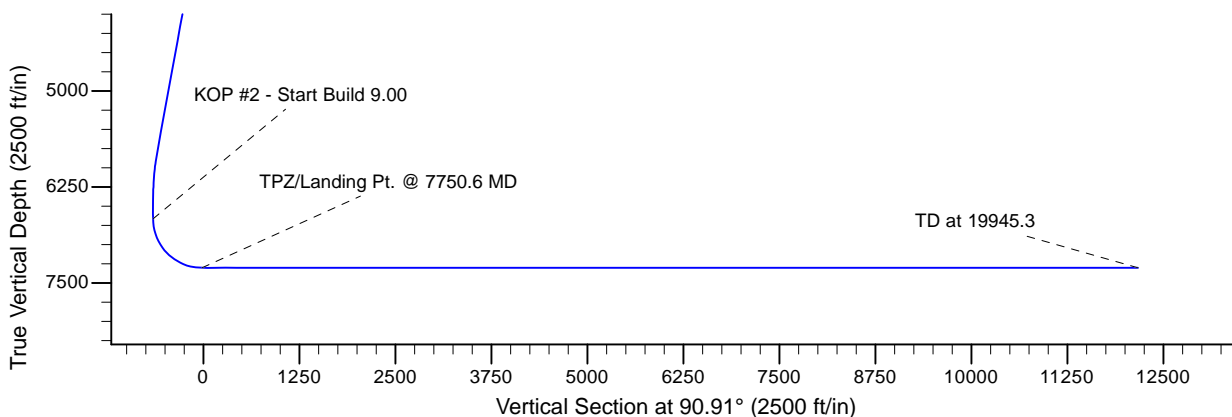
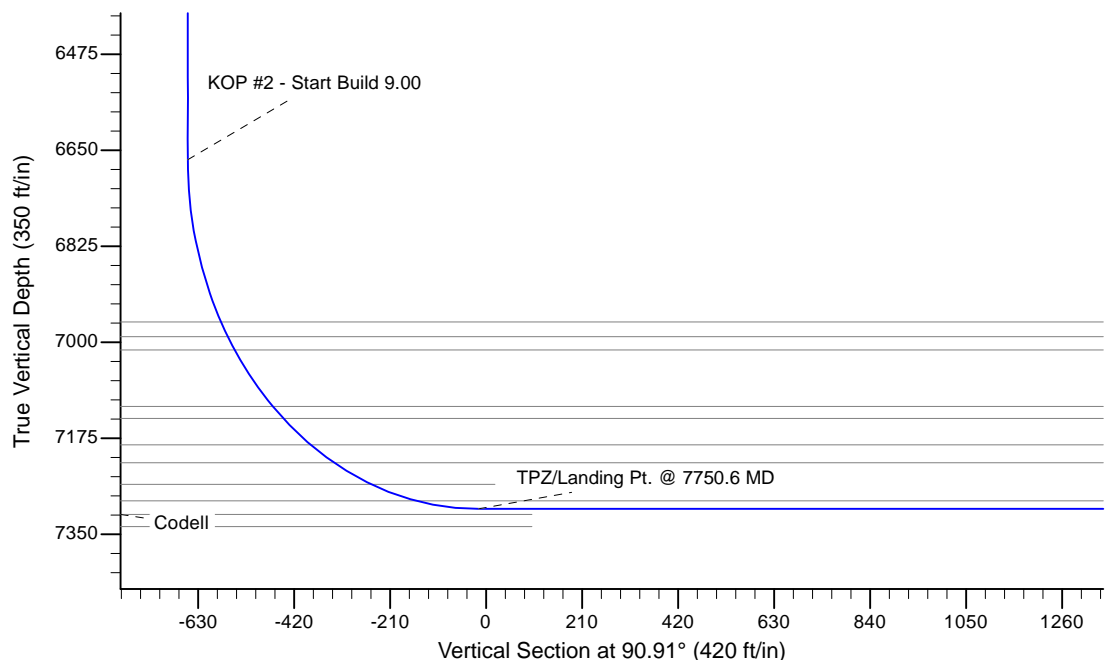
Project: Greeley Crescent
 Site: J Section 32-T5N-R66W Weld County, CO
 Well: Fairweather J32-675
 Wellbore: Original Drilling
 Design: APD - Rev 0

Northern Region - DJ Basin

Geodetic System: US State Plane 1983
 Datum: North American Datum 1983
 Ellipsoid: GRS 1980
 Zone: Colorado Northern Zone
 System Datum: Mean Sea Level

SECTION DETAILS

Sec	MD	Inc	Azi	TVD	+N/-S	+E/-W	Dleg	TFace	Vsect	Target
1	0.0	0.00	0.00	0.0	0.0	0.0	0.00	0.00	0.0	
2	2200.0	0.00	0.00	2200.0	0.0	0.0	0.00	0.00	0.0	
3	2831.3	12.63	235.71	2826.2	-39.0	-57.2	2.00	235.71	-56.6	
4	5851.9	12.63	235.71	5773.8	-411.0	-602.8	0.00	0.00	-596.2	
5	6483.2	0.00	0.00	6400.0	-450.0	-660.0	2.00	180.00	-652.8	
6	6750.6	0.00	0.00	6667.4	-450.0	-660.0	0.00	0.00	-652.8	
7	7750.6	90.00	88.85	7304.0	-437.2	-23.5	9.00	88.85	-16.6	
8	19945.3	90.00	88.85	7304.0	-192.5	12168.7	0.00	0.00	12170.3	Fairweather J32-675 BHL 990'FNL, 460'FEL



WELL DETAILS: Fairweather J32-675					
	Northing	Easting	Ground Elevation: 4835.0	Latitude	Longitude
0.0	0.0	1375266.14	3194765.27	40.3614000	-104.8010800
Plan: APD - Rev 0 (Fairweather J32-675/Original Drilling)					
Created By:	Shailey Jewell	Date:	13:29, January 31 2017		
Checked:		Date:			
Reviewed:		Date:			
Approved:		Date:			