

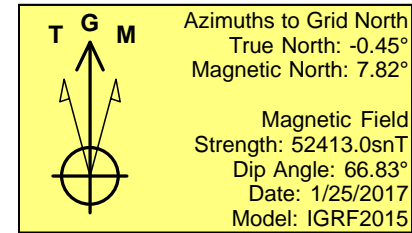
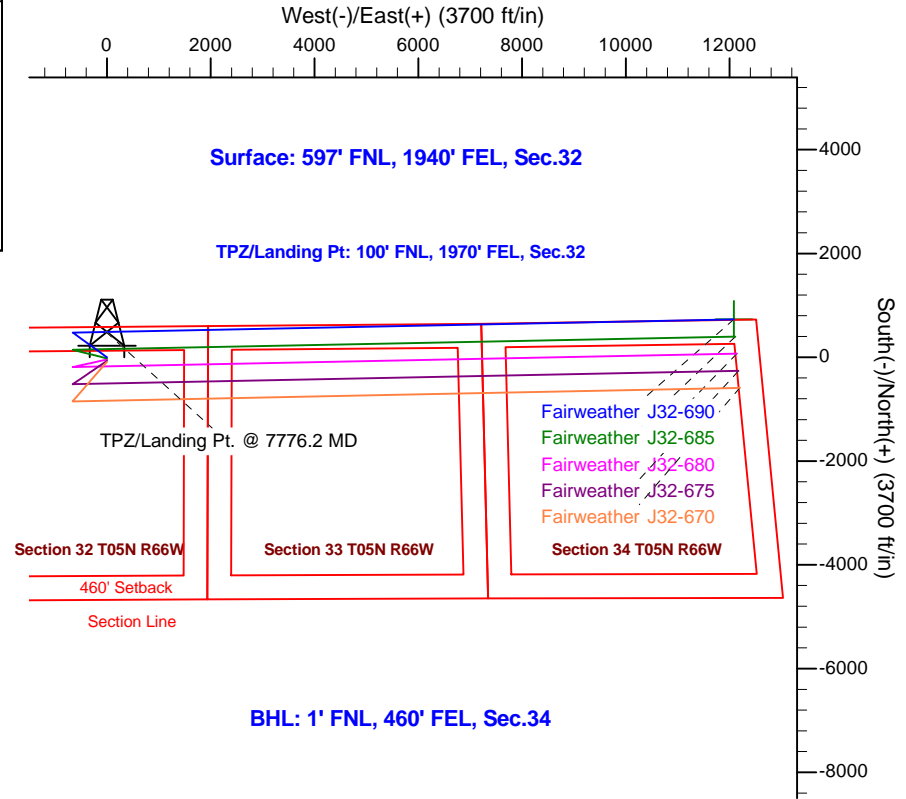
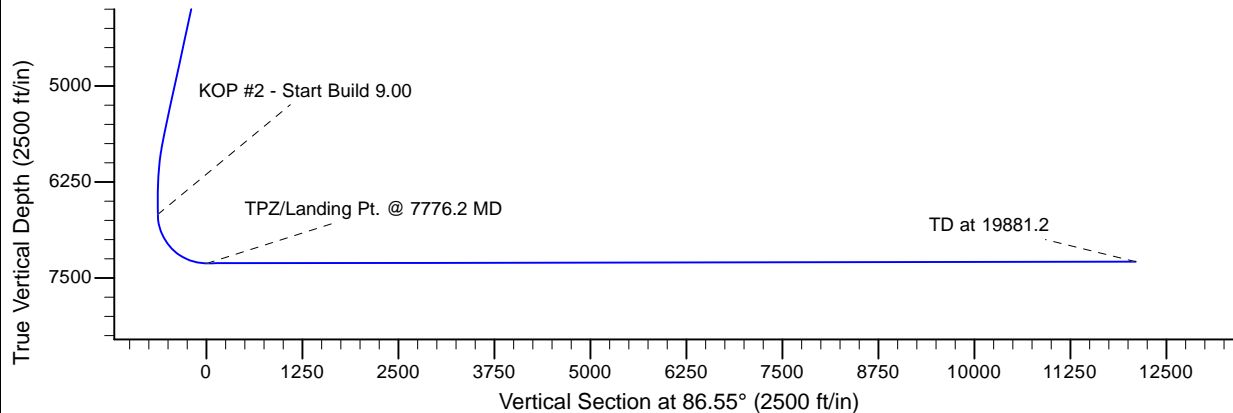
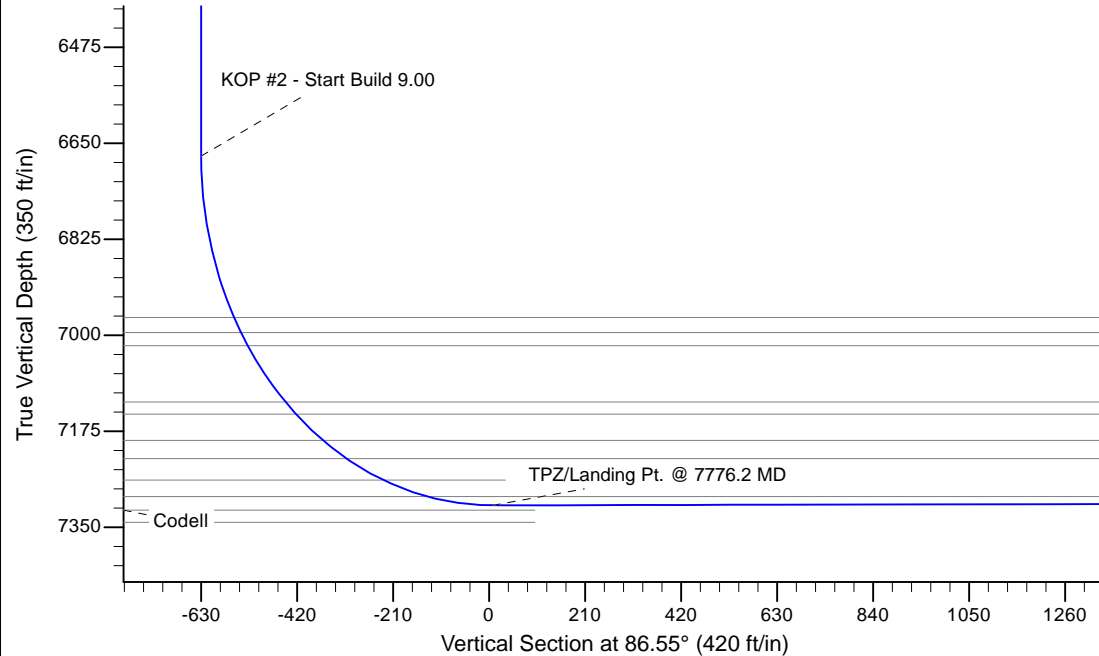
Project: Greeley Crescent
Site: J Section 32-T5N-R66W Weld County, CO
Well: Fairweather J32-690
Wellbore: Original Drilling
Design: APD - Rev 0

Northern Region - DJ Basin

Geodetic System: US State Plane 1983
Datum: North American Datum 1983
Ellipsoid: GRS 1980
Zone: Colorado Northern Zone
System Datum: Mean Sea Level

SECTION DETAILS

Sec	MD	Inc	Azi	TVD	+N/-S	+E/-W	Dleg	TFace	VSec	Target
1	0.0	0.00	0.00	0.0	0.0	0.0	0.00	0.00	0.0	
2	2700.0	0.00	0.00	2700.0	0.0	0.0	0.00	0.00	0.0	
3	3479.1	15.58	305.74	3469.5	61.5	-85.4	2.00	305.74	-81.6	
4	5722.5	15.58	305.74	5630.5	413.5	-574.6	0.00	0.00	-548.6	
5	6501.6	0.00	0.00	6400.0	475.0	-660.0	2.00	180.00	-630.2	
6	6775.1	0.00	0.00	6673.5	475.0	-660.0	0.00	0.00	-630.2	
7	7776.2	90.10	88.86	7310.1	487.7	-22.4	9.00	88.86	7.0	
8	19881.2	90.10	88.86	7289.0	728.4	12080.2	0.00	0.00	12102.1	Fairweather J32-690 BHL 1'FNL, 460'FEL



WELL DETAILS: Fairweather J32-690					
	Northing	Easting	Ground Elevation: 4834.0	Latitude	Longitude
0.0	0.0	1375335.36	3194764.73	40.3615900	-104.8010800
Plan: APD - Rev 0 (Fairweather J32-690/Original Drilling)					
Created By:	Shailey Jewell		Date:	6:59, January 31 2017	
Checked:			Date:		
Reviewed:			Date:		
Approved:			Date:		