

EARTHWORKS
CUT: 4,442 CUBIC YARDS
FILL: 3,325 CUBIC YARDS
TOPSOIL: 1,117 CUBIC YARDS
NET IMPORT: 0 CUBIC YARDS

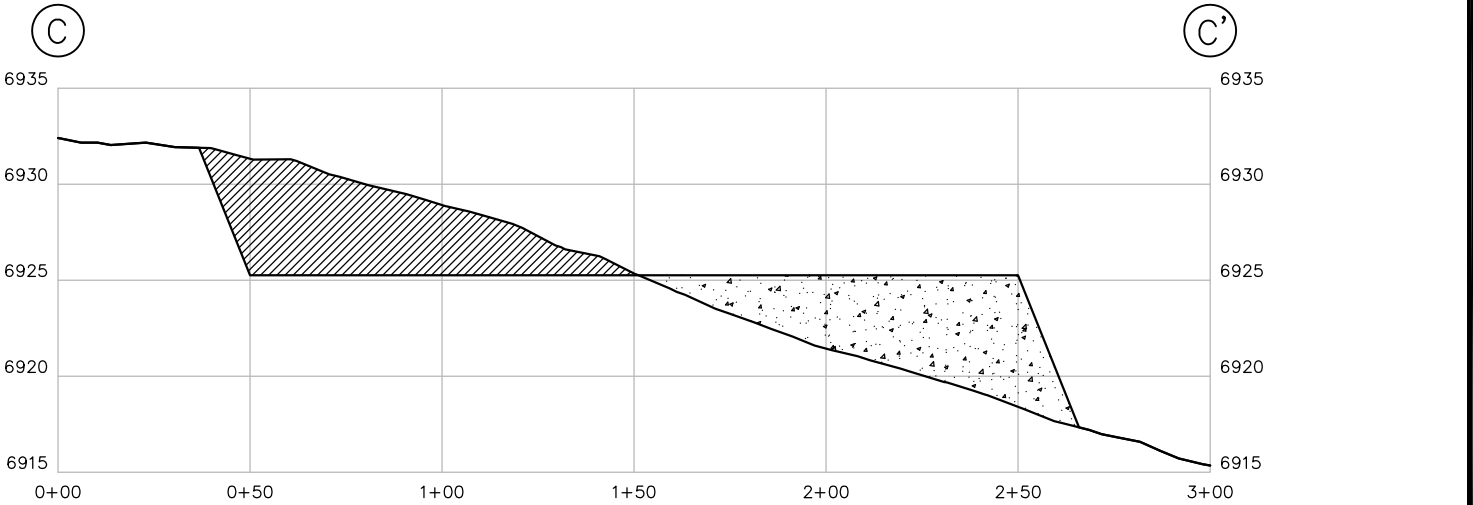
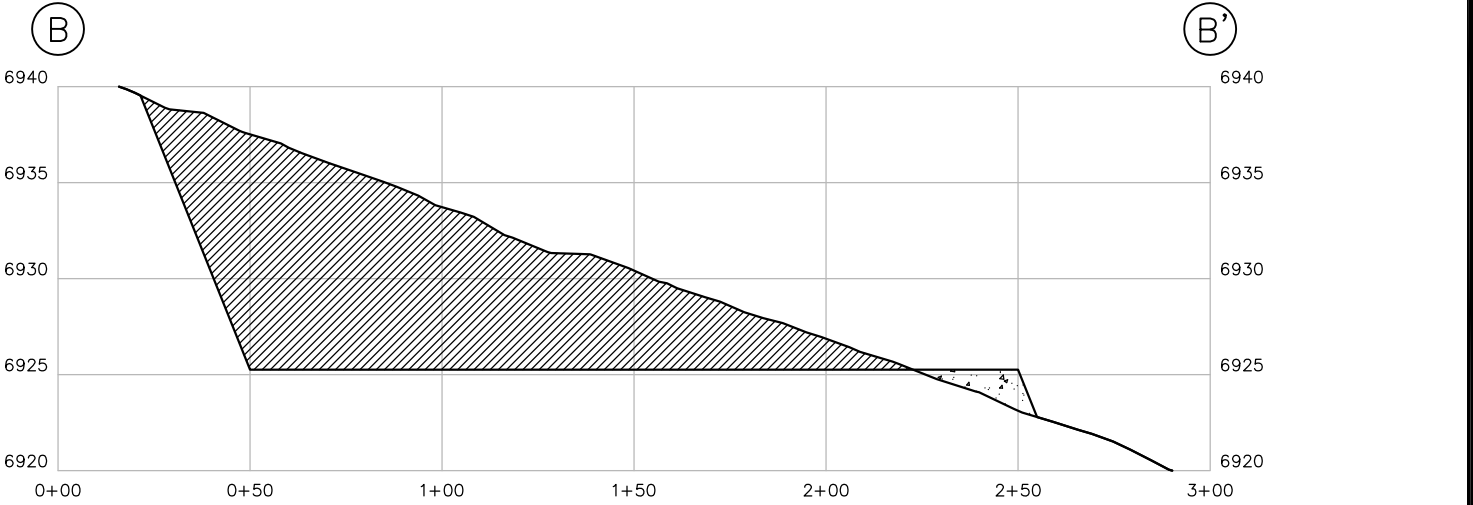
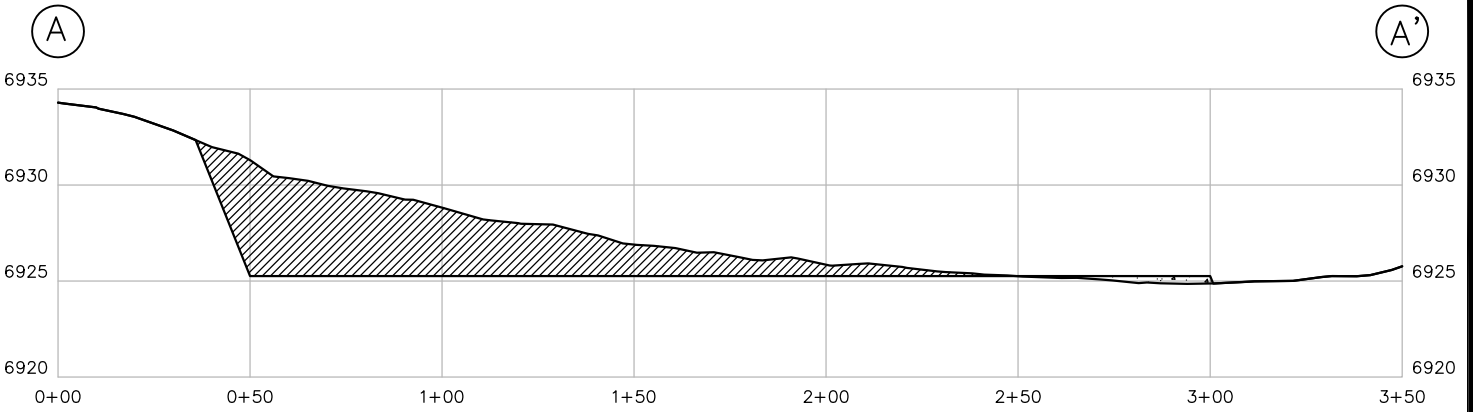
EXISTING PAD SIZE: 0.000 ACRES
PROPOSED EXPANSION SIZE: 0.000 ACRES
LEVEL PAD SIZE: 1.149 ACRES
TOTAL DISTURBED AREA: 1.398 ACRES

SURVEY NOTES

1. SEE SHEET 3 OF 3 FOR SURVEY NOTES.

	BP AMERICA PRODUCTION COMPANY US LOWER 48 ONSHORE
	CONSTRUCTION LAYOUT PLAN
STATE MZ 2 PART OF SECTION 07U, TOWNSHIP 34N, RANGE 06W, N.M.P.M. LA PLATA COUNTY, COLORADO	

DRAWN BY CFW	CHECKED BY RLM	SCALE 1"=50'	DATE 03/01/2017	SHEET 1 OF 3	REVISION 0
-----------------	-------------------	-----------------	--------------------	-----------------	---------------

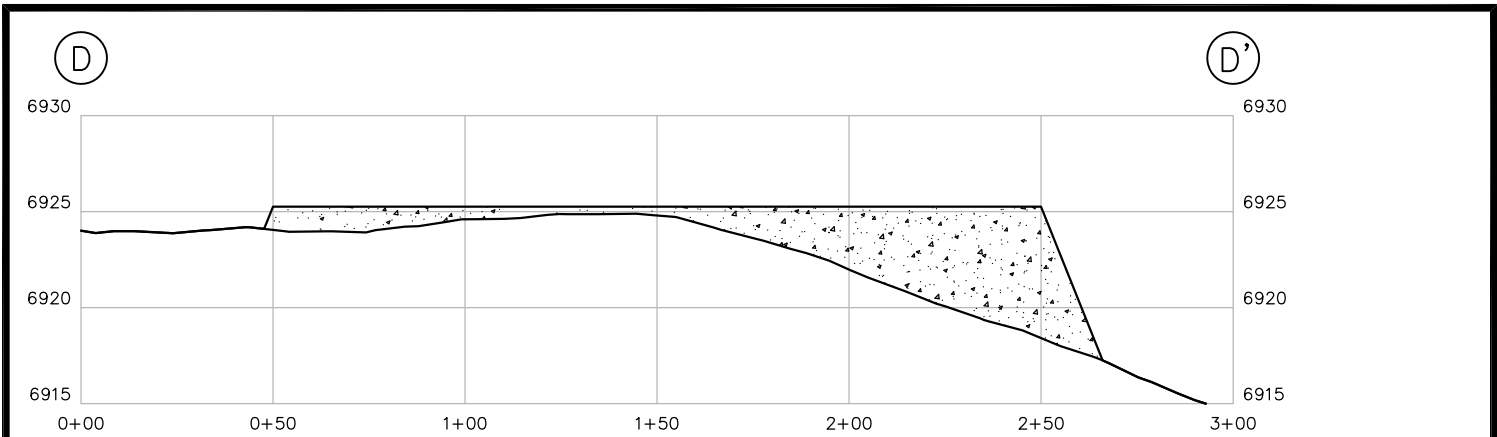


LEGEND	
CUT	
FILL	

HORIZONTAL SCALE 1"=50'
 VERTICAL SCALE 1"=10'

	BP AMERICA PRODUCTION COMPANY US LOWER 48 ONSHORE
	CROSS-SECTION PLAN
STATE MZ 2 PART OF SECTION 07U, TOWNSHIP 34N, RANGE 06W, N.M.P.M. LA PLATA COUNTY, COLORADO	

DRAWN BY CFW	CHECKED BY RLM	SCALE N/A	DATE 03/01/2017	SHEET 2 OF 3	REVISION 0
-----------------	-------------------	--------------	--------------------	-----------------	---------------



SURVEY NOTES

1. BEARING BASIS FOR THIS SURVEY IS BASED ON THE NORTH AMERICAN DATUM OF 1983, COLORADO STATE PLANE COORDINATE SYSTEM, SOUTH COLORADO, ZONE 0503.
2. ELEVATION BASIS FOR THIS SURVEY IS BASED ON THE NORTH AMERICAN VERTICAL DATUM OF 1988 (GEOID12A).
3. CONSTRUCTION CUT/FILL, AREA, AND VOLUME CALCULATIONS ARE BASED ON LIDAR DATASET PROVIDED BY BP AMERICA PRODUCTION COMPANY. DATA WAS COLLECTED IN NOVEMBER AND DECEMBER OF 2015.
4. CONSTRUCTED SLOPES SHALL BE BUILT 2:1 AND RECLAIMED 3:1 UNLESS OTHERWISE NOTED.
5. CONSTRUCTION SHALL ADHERE TO ALL LOCAL, STATE, AND FEDERAL REGULATIONS.
6. DETAILED CONSTRUCTION SPECIFICATIONS PROVIDED IN SCOPE OF WORK.
7. ACTUAL SLOPE AND DIRECTION OF DRAINAGE WILL BE FIELD FIT.

LEGEND	
CUT	
FILL	

HORIZONTAL SCALE 1"=50'
 VERTICAL SCALE 1"=10'

	BP AMERICA PRODUCTION COMPANY US LOWER 48 ONSHORE
	CROSS-SECTION PLAN
STATE MZ 2 PART OF SECTION 07U, TOWNSHIP 34N, RANGE 06W, N.M.P.M. LA PLATA COUNTY, COLORADO	

DRAWN BY CFW	CHECKED BY RLM	SCALE N/A	DATE 03/01/2017	SHEET 3 OF 3	REVISION 0
-----------------	-------------------	--------------	--------------------	-----------------	---------------