



---

April 10, 2017

Mr. Matthew Lepore, Director  
Colorado Oil & Gas Conservation Commission  
1120 Lincoln Street, Ste. 801  
Denver, Colorado 80203

RE: Rule 318.A.e.  
Leonard 10N  
Leonard 11N

Surface Location: NWSW, Section 21, Township 2 North, Range 67 West, Weld County, CO

Dear Mr. Lepore,

Extraction Oil and Gas is planning to drill the captioned horizontal wells in accordance with the provision of COGCC Rule 318A.e.

The proposed wellbore spacing unit consists of:

Section 21-2N-67W: S/2S/2  
Section 28-2N-67W: N/2N/2

The spacing unit is a 320-acre wellbore spacing unit for the Niobrara formation.

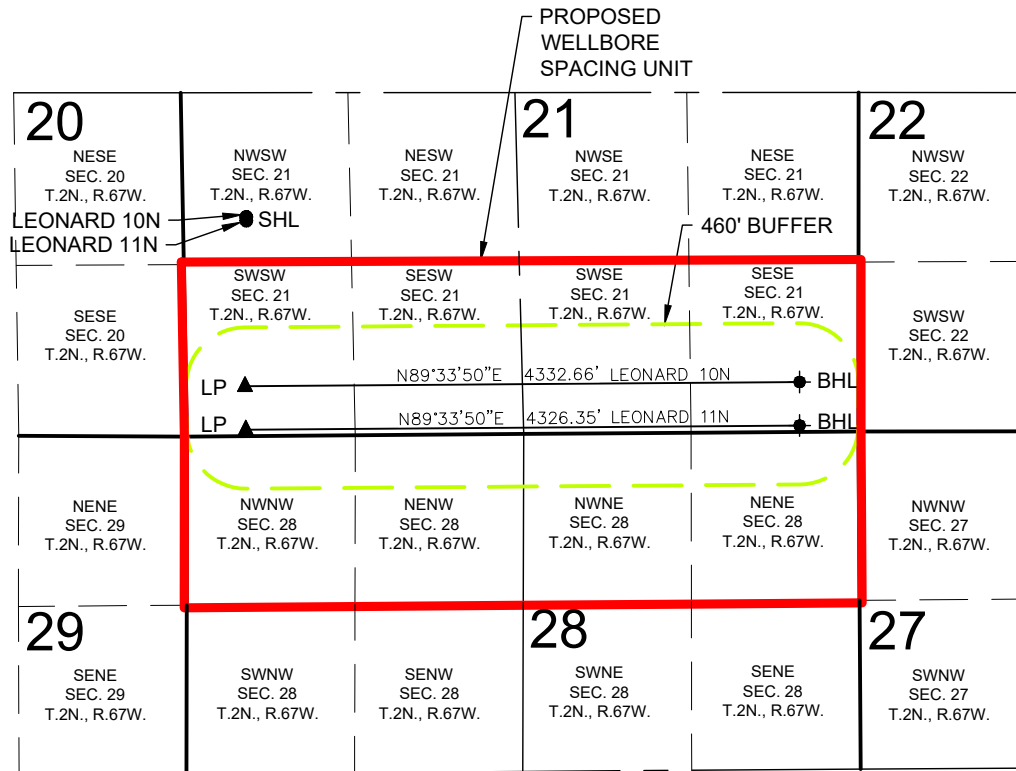
Extraction Oil and Gas hereby certifies to the Director that all Owners within the proposed spacing unit above were notified and 30 days have passed without objection.

If you have any questions or issues regarding this permit, please contact Alyssa Andrews at (720) 481-2379.

Sincerely,

Alyssa Andrews  
Regulatory Analyst  
Extraction Oil & Gas, LLC

**LEONARD 21-I PAD  
PROPOSED 318A.e. SPACING UNIT  
SEC. 21: S2S2  
SEC 28: N2N2**



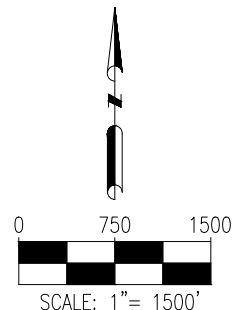
WELL **LEONARD 10N** TO BE LOCATED **1712' FSL** AND **494' FWL**, SEC. 21, T2N, R67W  
WELL **LEONARD 11N** TO BE LOCATED **1684' FSL** AND **494' FWL**, SEC. 21, T2N, R67W

**LEGEND**


● = PROPOSED WELL  
● = BOTTOM HOLE  
▲ = LANDING POINT

SHL = SURFACE HOLE LOCATION  
BHL = BOTTOM HOLE LOCATION  
LP = LANDING POINT

DISCLAIMER:  
THIS PLOT DOES NOT REPRESENT A MONUMENTED LAND SURVEY AND SHOULD NOT BE  
RELIED UPON TO DETERMINE BOUNDARY LINES, PROPERTY OWNERSHIP OR OTHER  
PROPERTY INTERESTS. PARCEL LINES, IF DEPICTED HAVE NOT BEEN FIELD VERIFIED AND  
MAY BE BASED UPON PUBLICLY AVAILABLE DATA THAT ALSO HAS NOT BEEN  
INDEPENDENTLY VERIFIED.



PREPARED BY:



FIELD DATE:  
11-08-16

DRAWING DATE:  
03-22-17

BY:  
CSG

CHECKED BY:  
JLG

SITE NAME:  
LEONARD 21-I PAD

SURFACE LOCATION:

NW 1/4 SW 1/4 SEC. 21 T2N, R67W, 6TH P.M.

WELD COUNTY, COLORADO

PREPARED FOR:

