

EF A28 595







© 2016 Google

Google earth

Imagery Date: 6/17/2016

lat: 30.539925° lon: -103.05367° elev: 3 ft

Eye alt: 367 ft

 - Sample	 - 2016 Sample
  - Biovent	 - 2017 Planned Sample
 Remediation Cell	



Pad: A28 595 (Location ID: 335804)
Area: North Parachute Ranch
Legal: NENE, Sec. 28, T5S, R95W, 6 th PM