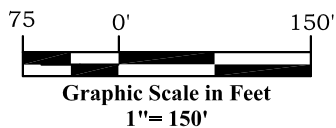


Soil Cut/Fill Site Grading	
Item	Cubic Yards
Site Cut	91900
Site Fill	17800
Net = 74100 Cut	



River Valley Survey, Inc.
110 East 3rd. Street, Suite 213
Rifle, Colorado 81650
Ph: 970-379-7846

Project: - RVS 06001-65C-240

Field Date: 01-18-17

Date: 01-19-17

Rev: 03-22-17

Scale: 1" = 150'

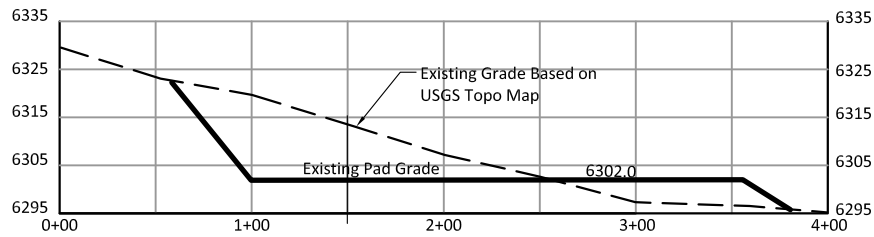
Sheet: 1 of 2

By: sea



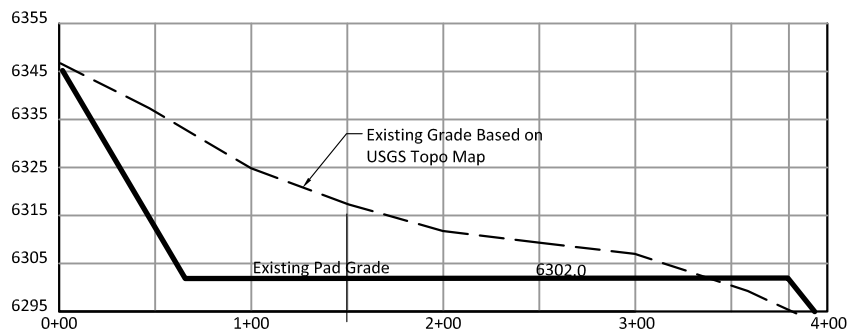
Ursa OPERATING COMPANY

Form 2A - Attachment I
Boies Ranch C-240 Pad
Construction Layout Drawing
Section 24, Township 2 South, Range 98 West



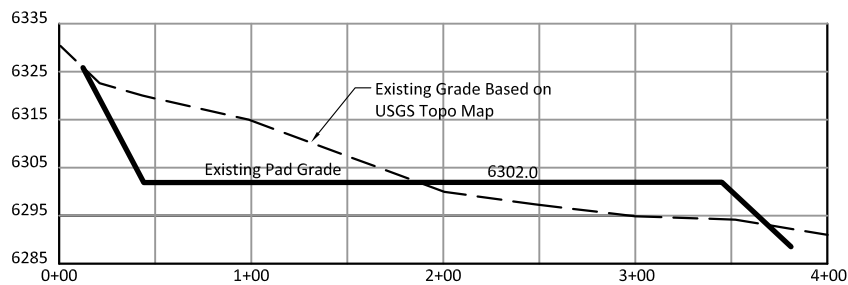
Cross Section AA

Scale: Hor: 1"= 100'



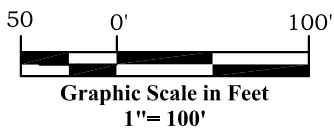
Cross Section BB

Scale: Hor: 1"= 100'



Cross Section CC

Scale: Hor: 1"= 100'



River Valley Survey, Inc.
110 East 3rd. Street, Suite 213
Rifle, Colorado 81650
Ph: 970-379-7846



Ursa | OPERATING COMPANY

Project: - RVS 06001-65C-240

Field Date: 01-18-17

Scale: 1"= 100'

Date: 03-22-17

Sheet: 2 of 2

Rev:

By:

Form 2A - Attachment I
Boies Ranch C-240 Pad
Construction Layout Drawing
Section 24, Township 2 South, Range 98 West