



SRC ENERGY

Operator: SRC Energy
Well Name: Lakes 31-22D
Legal: NESW, Section 31, Township 6N, Range 66W
Location: Weld County, CO
API: 05-123-25688

Deepest Water Well Within 1
Mile = 680'





Wellbore History

Spud Date: 06/03/2008
Surf Csg: 8.625", 24# @ 854' – 350sx
Prod Csg: 4.5", 13.5# @ 7769' -
681sx
TOC: 1820' (CBL)
Perfs: CODELL: 7130'-7150'
J SAND: 7617'-7624'

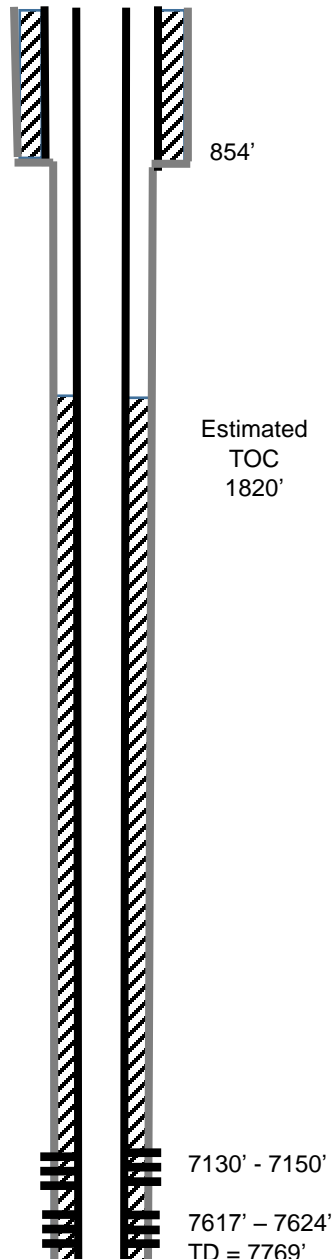
P&A Procedure

Place 2 sx on top of CIBP @ 7542'
Set retainer @ 7055' and squeeze perfs
Set 5 sx on top of retainer (50' plug)
Pump 10 sx @ 3850' – 3950'
Cut Casing @ 864'
Pmp 360 sx @ 914' to surface

Key

-  Existing Cement Coverage
-  Retainer
-  Cement Pumped
-  CIBP

Current



Proposed

