








	Edited By: Mary Ann Fessler	Last Edited: 1/6/17
--	---------------------------------------	-------------------------------

This aerial photo and all notations and depictions thereon is provided as a courtesy and is intended to be used for general reference purposes only. Kerr-McGee/Anadarko expressly disclaims any and all representations or warranties regarding the accuracy or the completeness of the information appearing on this aerial photo and any reliance on it for any purpose whatsoever is at the sole risk of the party so relying.



-  Temporary Access Road (for Drilling, Completions, Reclamation)
-  Permanent Access Road (post-operations)
-  Disturbance Area
-  Surface Hole Location
-  Proposed Facility location



Cannon Access Map
Sec. 33-T3N-R65W
Weld County, CO

--	--	--