

**NOTES:**

- All easements shown at 2' intervals
- Underground utilities shown on this sheet are for visualization purposes only; actual locations to be determined prior to construction.

**REV: 3    12-16-16    CC:    (NAME CHANGE)**

**GREAT WESTERN OPERATING COMPANY**

**SCHEIDERER LIP PAD**

**SW 1/4 SW 1/4, SEC. 17, T.14N, R.66W, 6th P.M.**

**WELD COUNTY, COLORADO**

**TOTAL ACREAGE = 11.096 ACRES**

**HELIX, LLC**  
 Corporate Office: 200 F-047  
 Vernal, UT 84078 • (435) 789-017

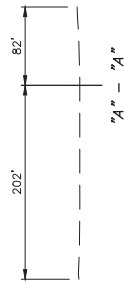
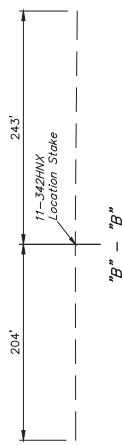
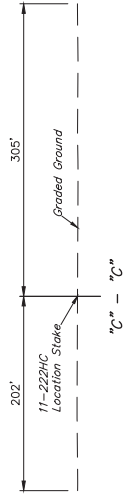
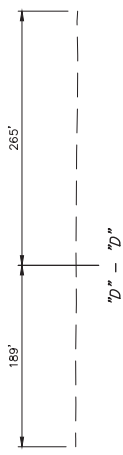
**CONSTRUCTION LAYOUT**

**DRAWN BY: CHAD MEYERS, D.N.**

**SCALE: 1" = 100'**

**FIGURE #1**

X-Section  
Scale  
1" = 100'



APPROXIMATE SURFACE DISTURBANCE AREAS		
EXISTING DISTURBANCE	DISTANCE	
	NA	ACRES
		#11.096

UELS, LLC  
Corporate Office - 85 South 200 East  
Vernal, UT 84078 - (435) 784-1017

JUNTAH  
CONSTRUCTION & DEVELOPMENT, INC.

REV: 3 12-16-16 C.C. (NAME CHANGE)

GREAT WESTERN OPERATING COMPANY

SCHNEIDER PAD  
SW 1/4 SW 1/4 SECTION 7, T4N, R66W, 6th P.M.  
WELD COUNTY, COLORADO

SURVEYED BY CHAD MEERS, D.N. 11-10-16 SCALE 1" = 100'

DRAWN BY K.B. 08-10-16

CONSTRUCTION LAYOUT CROSS SECTIONS **FIGURE #2**