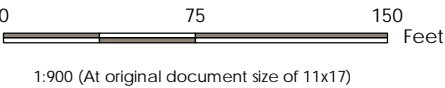




Legend

- Approximate Spill Location
- Extent of Impacts (as of 2017-03-09)
- Treatments Implemented; Ready for resurvey
- Operational Divisions

Notes
1. Coordinate System: NAD 1983 StatePlane Colorado North FIPS 0501 Feet
2. Service Layer Credits: Source: Esri, DigitalGlobe, GeoEye, Earthstar
Geographics, CNES/Airbus DS, USDA, USGS, AeroGRID, IGN, and the GIS
User Community

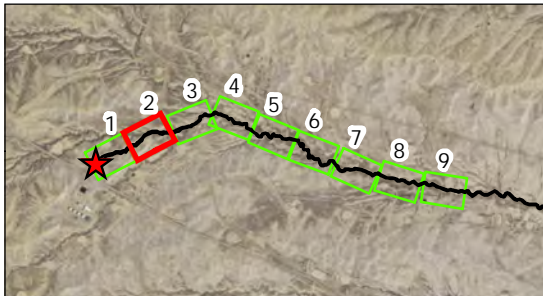


Project Location
Near Rangely
Rio Blanco County, Colorado
Prepared by LMB on 2017-03-10
Technical Review by TR on 2017-03-10
Independent Review by TM on 2017-03-10



Client/Project
Rangely C-4 Spill - Confidential **DRAFT**

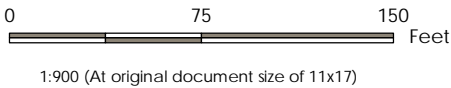
Figure No.
1
Title

Rangely C-4
Area of Impacts Map Book



Legend

-  Extent of Impacts (as of 2017-03-09)
-  Operational Divisions



Project Location
Near Rangely
Rio Blanco County, Colorado

Prepared by LMB on 2017-03-10
Technical Review by TR on 2017-03-10
Independent Review by TM on 2017-03-10

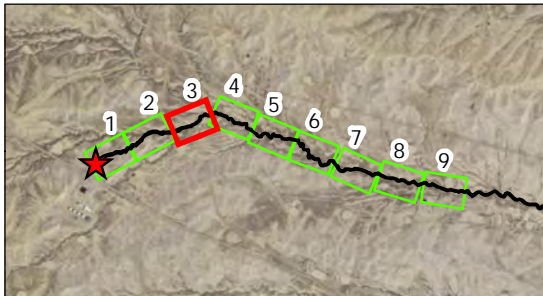
Client/Project
Rangely C-4 Spill - Confidential

DRAFT



Figure No.
2

Title

Rangely C-4 Area of Impacts Map Book

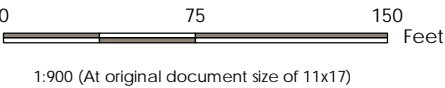


Legend

-  Extent of Impacts (as of 2017-03-09)
-  Operational Divisions

Notes

1. Coordinate System: NAD 1983 StatePlane Colorado North FIPS 0501 Feet
2. Service Layer Credits: Source: Esri, DigitalGlobe, GeoEye, Earthstar Geographics, CNES/Airbus DS, USDA, USGS, AeroGRID, IGN, and the GIS User Community



Project Location
Near Rangely
Rio Blanco County, Colorado

Prepared by LMB on 2017-03-10
Technical Review by TR on 2017-03-10
Independent Review by TM on 2017-03-10

Client/Project
Rangely C-4 Spill - Confidential

DRAFT



Figure No.
3

Title

Rangely C-4
Area of Impacts Map Book



Legend

-  Extent of Impacts (as of 2017-03-09)
-  Operational Divisions

Notes

1. Coordinate System: NAD 1983 StatePlane Colorado North FIPS 0501 Feet
2. Service Layer Credits: Source: Esri, DigitalGlobe, GeoEye, Earthstar Geographics, CNES/Airbus DS, USDA, USGS, AeroGRID, IGN, and the GIS User Community

0 75 150 Feet
1:900 (At original document size of 11x17)



Project Location
Near Rangely
Rio Blanco County, Colorado

Prepared by LMB on 2017-03-10
Technical Review by TR on 2017-03-10
Independent Review by TM on 2017-03-10

Client/Project
Rangely C-4 Spill - Confidential

Figure No.
4

Title

DRAFT

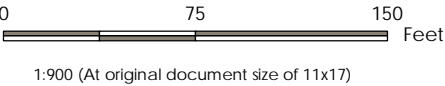
Rangely C-4
Area of Impacts Map Book

Page 4 of 9



Legend

- Extent of Impacts (as of 2017-03-09)
- Operational Divisions



Project Location	
Near Rangely	
Rio Blanco County, Colorado	
Client/Project	
Rangely C-4 Spill - Confidential	
Figure No.	
5	
Title	
Rangely C-4	
Area of Impacts Map Book	
Page 5 of 9	

DRAFT

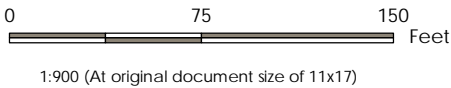
Notes

1. Coordinate System: NAD 1983 StatePlane Colorado North FIPS 0501 Feet
2. Service Layer Credits: Source: Esri, DigitalGlobe, GeoEye, Earthstar Geographics, CNES/Airbus DS, USDA, USGS, AeroGRID, IGN, and the GIS User Community



Legend

- Extent of Impacts (as of 2017-03-09)
- Operational Divisions



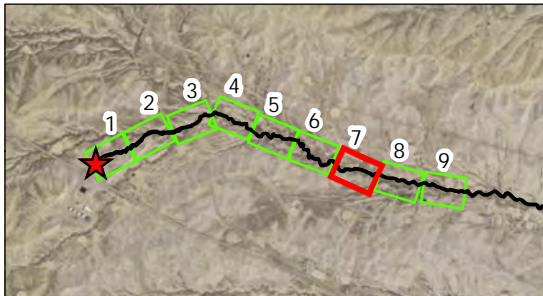
Project Location
Near Rangely
Rio Blanco County, Colorado
Prepared by LMB on 2017-03-10
Technical Review by TR on 2017-03-10
Independent Review by TM on 2017-03-10

Client/Project
Rangely C-4 Spill - Confidential **DRAFT**

Figure No.
6
Title

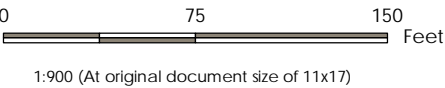
Rangely C-4
Area of Impacts Map Book

Notes
1. Coordinate System: NAD 1983 StatePlane Colorado North FIPS 0501 Feet
2. Service Layer Credits: Source: Esri, DigitalGlobe, GeoEye, Earthstar Geographics, CNES/Airbus DS, USDA, USGS, AeroGRID, IGN, and the GIS User Community



Legend

- Extent of Impacts (as of 2017-03-09)
- Operational Divisions



Project Location
Near Rangely
Rio Blanco County, Colorado

Prepared by LMB on 2017-03-10
Technical Review by TR on 2017-03-10
Independent Review by TM on 2017-03-10

Client/Project
Rangely C-4 Spill - Confidential

DRAFT

Figure No.
7

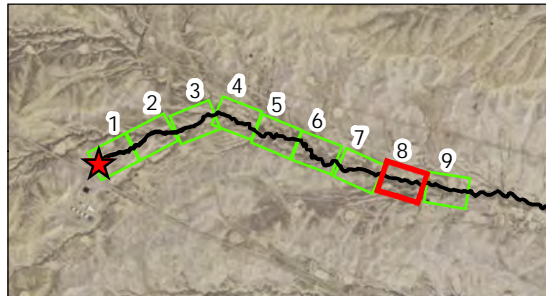
Title

Rangely C-4
Area of Impacts Map Book



Notes

1. Coordinate System: NAD 1983 StatePlane Colorado North FIPS 0501 Feet

2. Service Layer Credits: Source: Esri, DigitalGlobe, GeoEye, Earthstar Geographics, CNES/Airbus DS, USDA, USGS, AeroGRID, IGN, and the GIS User Community



Legend

-  Extent of Impacts (as of 2017-03-09)
-  Operational Divisions

Notes

1. Coordinate System: NAD 1983 StatePlane Colorado North FIPS 0501 Feet
2. Service Layer Credits: Source: Esri, DigitalGlobe, GeoEye, Earthstar Geographics, CNES/Airbus DS, USDA, USGS, AeroGRID, IGN, and the GIS User Community

0 75 150 Feet
1:900 (At original document size of 11x17)



Project Location
Near Rangely
Rio Blanco County, Colorado

Prepared by LMB on 2017-03-10
Technical Review by TR on 2017-03-10
Independent Review by TM on 2017-03-10

Client/Project
Rangely C-4 Spill - Confidential

Figure No.
8



Title

DRAFT

Rangely C-4 Area of Impacts Map Book

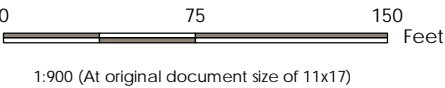


Legend

-  Extent of Impacts (as of 2017-03-09)
-  Operational Divisions

Notes

1. Coordinate System: NAD 1983 StatePlane Colorado North FIPS 0501 Feet
2. Service Layer Credits: Source: Esri, DigitalGlobe, GeoEye, Earthstar Geographics, CNES/Airbus DS, USDA, USGS, AeroGRID, IGN, and the GIS User Community



Project Location
Near Rangely
Rio Blanco County, Colorado

Prepared by LMB on 2017-03-10
Technical Review by TR on 2017-03-10
Independent Review by TM on 2017-03-10

Client/Project
Rangely C-4 Spill - Confidential

Figure No.
9

Title

DRAFT

Rangely C-4
Area of Impacts Map Book