



SRC ENERGY

**Operator:** SRC Energy  
**Well Name:** PRR #33-13  
**Legal:** NWSW Section 33, Township 6N, Range 66W  
**Location:** Weld County, CO  
**API:** 05-123-28188

Deepest Water Well Within 1  
Mile = 400'





### Wellbore History

Spud Date: 2/27/2009  
Surf Csg: 8.625", 24# @ 747' – 530 sks  
Prod Csg: 4.5", 11.6# @ 7638' – 683 sks  
TOC: 2450' from CBL  
Perfs: CODELL: 7092' – 7112'  
J SAND: 7556' – 7601'

### P&A Procedure

Set CIBP @ 7481'  
Dump bail 2 sx on top of CIBP  
Set retainer @ 7017' and squeeze perfs  
Set 5 sx on top of retainer (50' plug)  
Cut Casing @ 757'  
Pmp 317 sx @ 807' to surface

### Key

-  Existing Cement Coverage
-  Retainer
-  Cement Pumped
-  CIBP

