

**Operator:** Synergy Resources Corp  
**Well Name:** Hergenreder #32-9  
**Legal:** NESE, Sec 32, T5N, R63W  
**Location:** Weld County, CO  
**API:** 05-123-12976




### Wellbore History

Spud Date: 3/3/1986  
 Surf Csg: 8.625", 24# @ 296'  
 Prod Csg: 4.5", 11.6# @ 6654'  
           225 sks  
 TOC: 5564' from CBL  
 Perfs: NIO/CODELL: 6493'-6507'

### Actual P&A Procedure

Set retainer@ 6418' and squeeze perfs  
 Set 10 sx on top of retainer  
 Pmp 12 sx @ 1406'-1248'  
 Cut Casing @ 410'  
 Pmp 194 sx @ 544' to surface

### Key

-  Existing Cement Coverage
-  Retainer
-  Cement Pumped

