

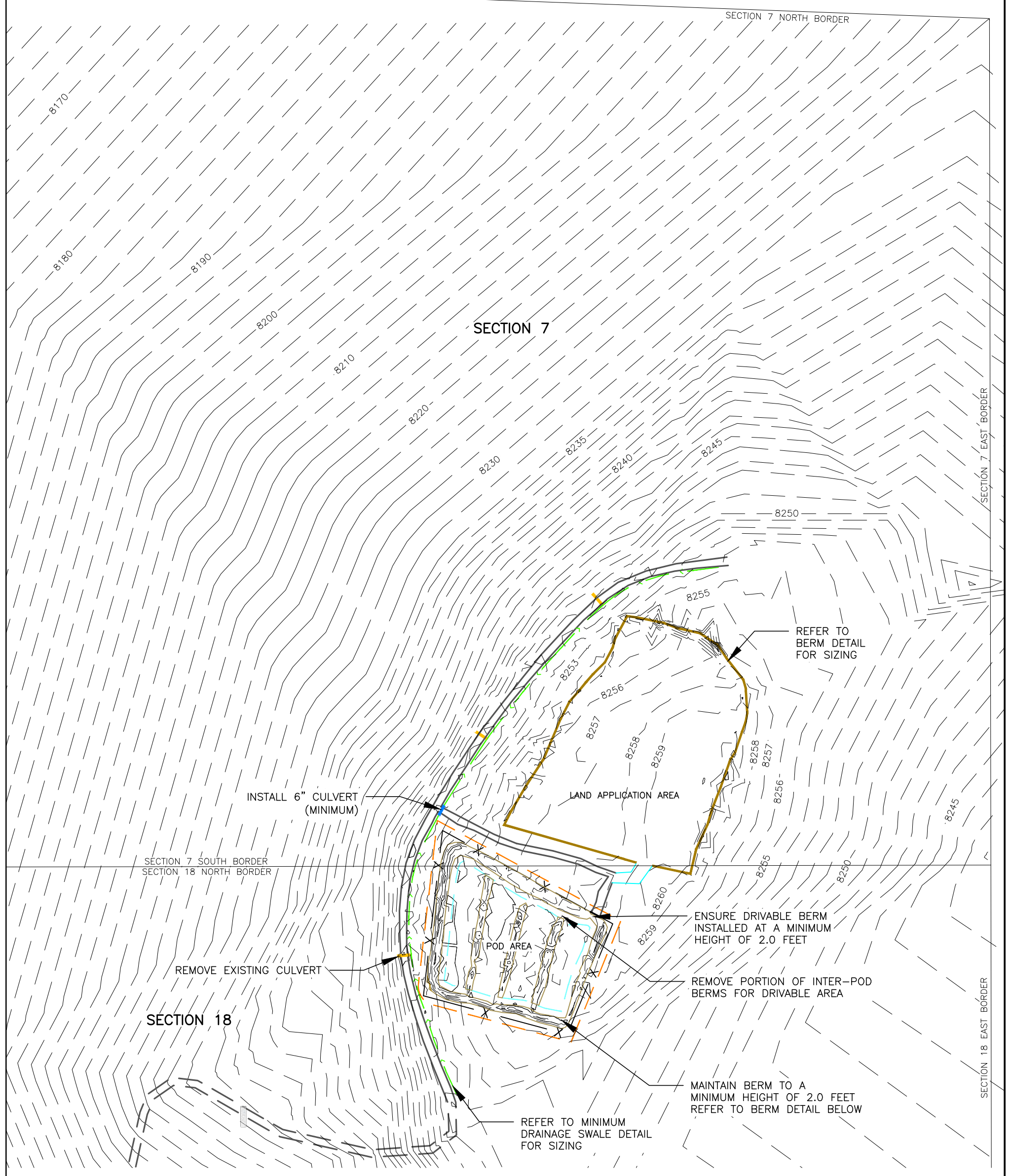
SECTION 7

SECTION 7 SOUTH BORDER  
SECTION 18 NORTH BORDER

SECTION 18

SECTION 7 EAST BORDER

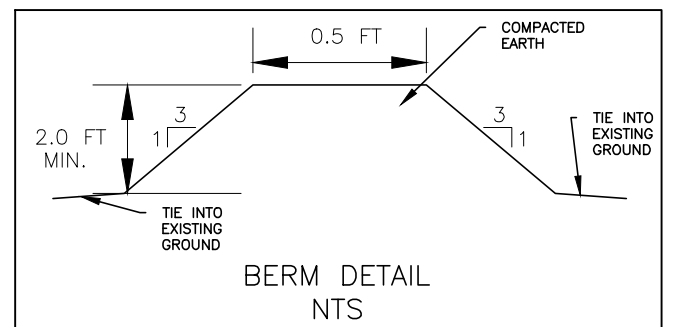
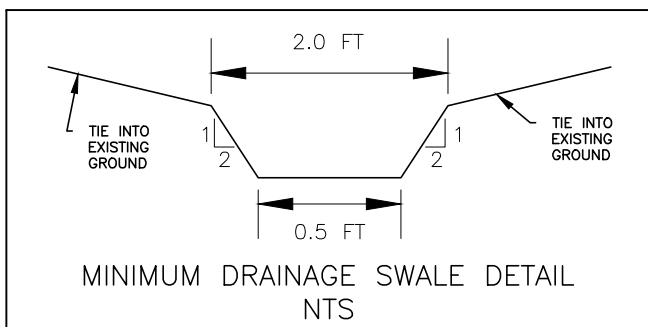
SECTION 18 EAST BORDER



0 37.5 75 150  
FEET

**LEGEND**

- EXISTING CULVERT
- EXISTING FENCE LINE
- EXISTING BERM
- EXISTING ROAD
- EXISTING ROAD - ESTIMATED
- EXISTING CONTOUR
- PROPOSED DRAINAGE SWALE
- PROPOSED ROAD
- PROPOSED CULVERT
- PROPOSED BERM
- PROPOSED INTERIOR ACCESS LANE
- PROPOSED BUFFER ZONE



**FIGURE 4**  
**SURVEY PLAN**  
**WALDEN LAND TREATMENT FACILITY**  
**SESE SEC. 7 & NENE SEC. 18,**  
**T9N, R78W**  
**JACKSON COUNTY, CO**



P:\Bonanza Creek Energy\DRAWINGS\0345-11010\DRAWING FILES\6-15\0345-11010 04.dwg, 6/8/2015 4:17:19 PM