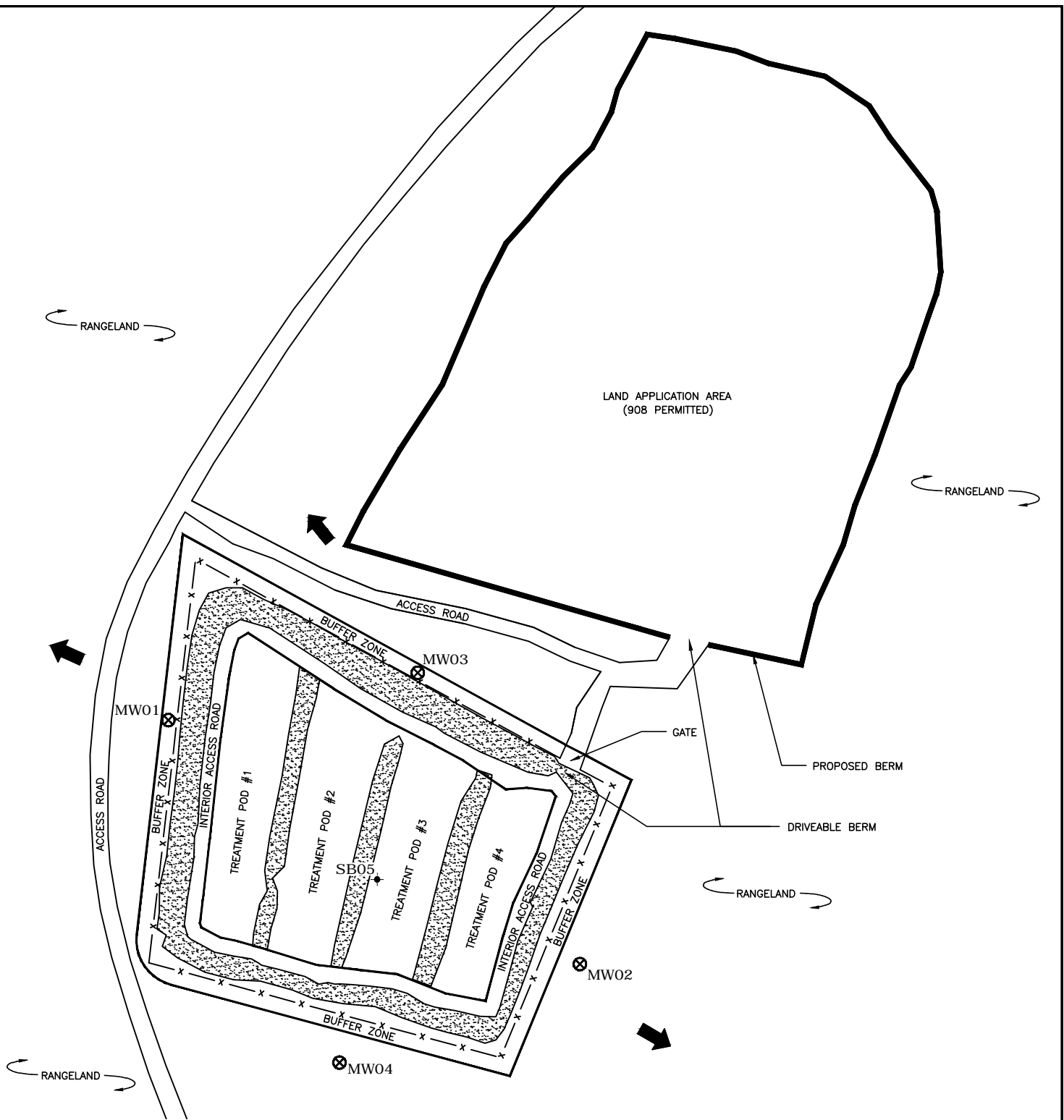







P:\Bonanza Creek Energy\Drawings\0345-11010\DRAWING FILES\6-150345-11010.02.dwg 6/8/2015 4:03:41 PM



LEGEND

-  MONITORING WELL
-  SOIL BORING
-  PERIMETER FENCE
-  CONTAINMENT BERM
-  GENERAL SITE DRAINAGE FLOW DIRECTION

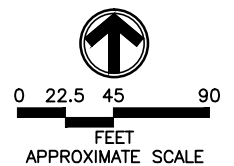


FIGURE 3
FACILITY LAYOUT
WALDEN LAND TREATMENT FACILITY
SESE SEC. 7 & NENE SEC. 18,
T9N, R78W
JACKSON COUNTY, CO
BONANZA CREEK ENERGY OPERATING COMPANY LLC



SOURCE:
MAPS.GOOGLE.COM