




-  1000' BUFFER (EDGE OF PAD)
-  WATER WELL
-  EXISTING ROAD

0 1000 2000
GRAPHIC SCALE IN FEET
1 INCH = 2000 FEET

136 East Third Street
Rifle, Colorado 81650
Ph. (970) 625-2720
Fax (970) 625-2773



BOOKCLIFF
Survey Services, Inc.

SCALE: 1" = 2000'
DATE: 11/29/16
PLAT: 12 of 12
PROJECT: VG
DFT: WK

Construction Plan Prepared for:



Vanguard Operating, LLC

GGU 13-28 Drill Pad - Plat 12
HYDROLOGY MAP