Halliburton Energy Services

Company	Anadarko Petroleum Corporation
Well	Mississippi Canyon Block 252 #1
Field	Mississippi Canyon Block 252
County/Parish	Offshore
State	Offshore
Country	Offshore
Other Services	
Permanent Datum	Rotary Table
Log Measured From	Rotary Table
Drilling Measured From	Rotary Table
Elevation	0 ft
Elevation	0 ft
Elevation	0 ft
API Serial No.	608124078400
Section	252
Township	
Range	

Permanent Datum: Rotary Table Elevation: 0 ft above Permanent Datum
Log Measured From: Rotary Table 0 ft above Permanent Datum
Drilling Measured From: Rotary Table

MARINE CONTROL SYSTEM

NOTE: MAIN PASS SCALE: 2" = 100'
AND ALL REPEATS
MAIN PASS SCALE: 5" = 100'

Logging Date: 04-Jun-2010
Run Number: 1
Depth Driller: 9,000 ft Depth Logger: 9,000 ft
Bottom Logged Interval: 9,000 ft Top Logged Interval: 8,900 ft
Drilling Fluid Type: Seawater

Equipment Identification

Tool	Serial Number	Tool	Serial Number
MCS-A	1000	MCS-A	1000
MCS-A	1000	MCS-A	1000
MCS-A	1000	MCS-A	1000
MCS-A	1000	MCS-A	1000
MCS-A	1000	MCS-A	1000
MCS-A	1000	MCS-A	1000
MCS-A	1000	MCS-A	1000
MCS-A	1000	MCS-A	1000

Equipment Locations

Tool	Location	Tool	Location
MCS-A	Surface Equipment	MCS-A	Surface Equipment
MCS-A	Surface Equipment	MCS-A	Surface Equipment
MCS-A	Surface Equipment	MCS-A	Surface Equipment
MCS-A	Surface Equipment	MCS-A	Surface Equipment
MCS-A	Surface Equipment	MCS-A	Surface Equipment
MCS-A	Surface Equipment	MCS-A	Surface Equipment
MCS-A	Surface Equipment	MCS-A	Surface Equipment
MCS-A	Surface Equipment	MCS-A	Surface Equipment

Recorded Parameters

Recorded Parameters	1
Recorded Channels	1
Recorded Frames	1
Recorded Samples	1
Recorded Samples	1
Recorded Samples	1
Recorded Samples	1
Recorded Samples	1

Recorded Channels

Recorded Channels	1
Recorded Channels	1
Recorded Channels	1
Recorded Channels	1
Recorded Channels	1
Recorded Channels	1
Recorded Channels	1
Recorded Channels	1

Recorded Frames

Recorded Frames	1
Recorded Frames	1
Recorded Frames	1
Recorded Frames	1
Recorded Frames	1
Recorded Frames	1
Recorded Frames	1
Recorded Frames	1

Recorded Samples

Recorded Samples	1
Recorded Samples	1
Recorded Samples	1
Recorded Samples	1
Recorded Samples	1
Recorded Samples	1
Recorded Samples	1
Recorded Samples	1

Recorded Parameters

Recorded Parameters	1
Recorded Parameters	1
Recorded Parameters	1
Recorded Parameters	1
Recorded Parameters	1
Recorded Parameters	1
Recorded Parameters	1
Recorded Parameters	1

Recorded Parameters: 1
Recorded Channels: 1
Recorded Frames: 1
Recorded Samples: 1

Depth Calibration: performed Pre-Job at 10:00 (CST)
Depth Calibration: 1 Pre-Job

Depth	Measured	Depth	Measured
0	0	0	0
0	0	0	0
0	0	0	0
0	0	0	0
0	0	0	0
0	0	0	0
0	0	0	0
0	0	0	0

Depth Calibration: 1
Depth Calibration: 1
Depth Calibration: 1
Depth Calibration: 1

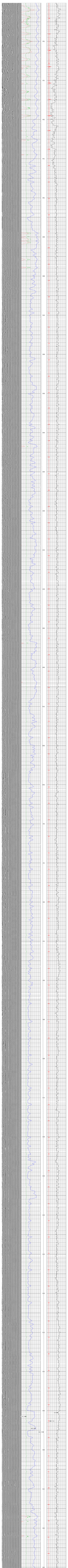

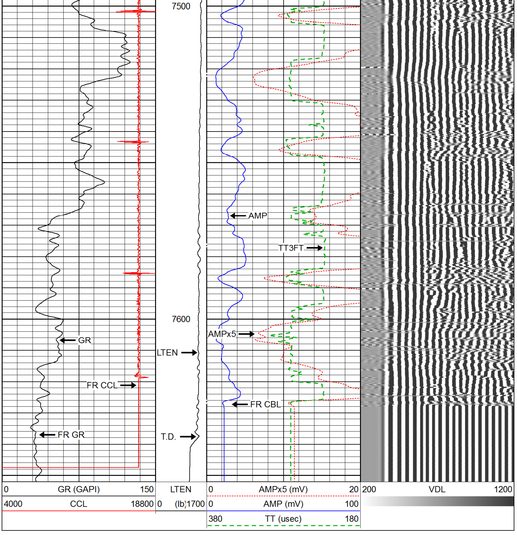

Database File:	021617_bayswater_thornton_k-29-30hc.db
Dataset Pathname:	repeatpas/pass1.2
Presentation Format:	rmws_dsc
Dataset Creation:	Thu Feb 16 12:23:03 2017 by Calc SCH 120430
Charted by:	Depth in Feet scaled 1:240

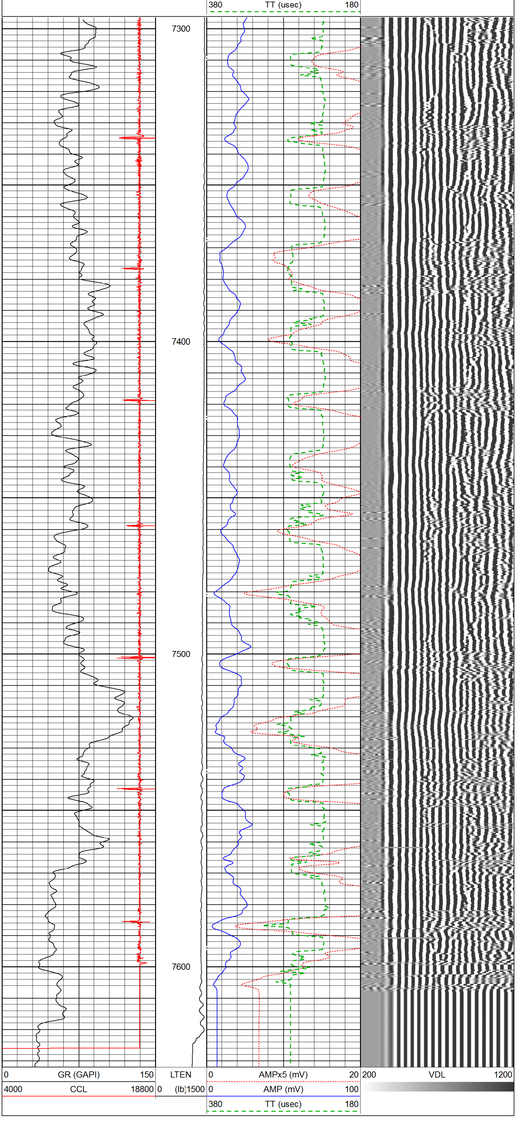

Sensor	Offset (ft)	Description	Len (ft)	OD (in)	Wt (lb)
		CHD-AES (000001) Cable Head	1.04	1.69	2.00
		XTU-002 (10006455) Crossover Ultrawire Toolbus To Ultralink	1.58	1.69	6.50
CCL	19.17	CCL-028 (1036) CCL UW 3 1/8" SONDEX	1.61	3.13	36.00
		PRC-022 (215770) (6 ARM 2 3/8" ROLLER CENTRALIZER SONDEX)	3.00	2.38	21.40
WVF3FT	11.32	RBT-004 (1122) Radial Bond Tool (UW 3 1/8)	9.47	3.13	140.00
WVFS1	11.32				
WVFS2	11.32				
WVFS3	11.32				
WVFS4	11.32				
WVFS5	11.32				
WVFS6	11.32				
WVFS7	11.32				
WVFS8	11.32				
CBLTEMP	11.32				
CBLROT	11.32				
WVF5FT	10.32				
		PRC-022 (215771) (6 ARM 2 3/8" ROLLER CENTRALIZER SONDEX)	3.00	2.38	21.40
GR	1.76	PGR-020 (10007620) Production Gamma Ray	1.93	1.69	9.50
TEMP	0.37	PRT-016 (10008207) Platinum Resistance Thermometer	1.04	1.69	6.00
TSTAMP	0.00				
ITEMPX	0.00	BUL-006 (212965) Bullnose Terminator	0.22	1.69	1.20
HVOLTX	0.00				

Dataset:	021617_bayswater_thornton_k-29-30hc.db: field/well/mainpass/pass3.1
Total Length:	22.90 ft
Total Weight:	244.00 lb
O.D.	3.13 in

ROCKY MOUNTAIN WIRELINE SERVICE

Company	BAYSWATER EXPLORATION & PRODUCTION, LLC
Well	THORNTON K-29-30HC
Field	WATTENBURG
County	WELD
State	COLORADO