



SRC ENERGY

**Operator:** SRC Energy  
**Well Name:** PRR #32-42  
**Legal:** SENE Section 32, Township 6N, Range 66W  
**Location:** Weld County, CO  
**API:** 05-123-26958

Deepest Water Well Within 1  
Mile = 400'





### Wellbore History

Spud Date: 2/18/2009  
Surf Csg: 8.625", 24# @ 737' – 302 sks  
Prod Csg: 4.5", 11.6# @ 7637' – 680 sks  
TOC: 2203' from CBL  
Perfs: CODELL: 7034'-7056'  
J SAND: 7500' – 7544'

### P&A Procedure

Set CIBP @ 7425'  
Dump bail 2 sx on top of CIBP  
Set retainer @ 6959' and squeeze perfs  
Set 5 sx on top of retainer (50' plug)  
Pump 10 sx @ 3850' – 3950'  
Cut Casing @ 747'  
Pmp 315 sx @ 797' to surface

### Key

-  Existing Cement Coverage
-  Retainer
-  Cement Pumped
-  CIBP

