

Operator: Colorado Oil and Gas Commission
Well Name: Alice M. Hoffner #1-22
Legal: SWNW, Sec 22, T6N, R66W
Location: Weld County, CO
API: 05-123-11209

Deepest Water Well Within 1
 mile= 605'

Wellbore History

Spud Date: 06/02/83
 Surf Csg: 8 5/8" @ 418'
 300 sx (planned)
 Prod. Csg. Hole Size: 7 7/8" to TD
 TD of drilled hole: 7300'




Previous P&A Procedure

Pmp'd 25 sks from 375-425'
 Pmp'd 10 sks at surface

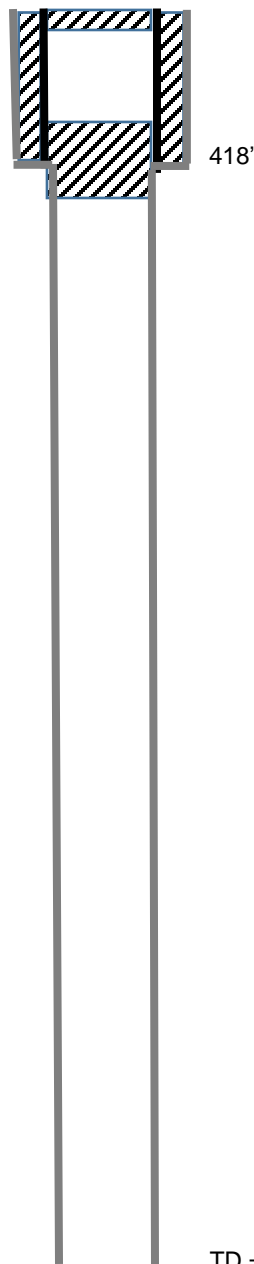
Proposed P&A Procedure

Mill cement and ensure well is clean
 to 425'
 Pmp 150 sx @ 6666' (Nio Top)
 Pmp 60 sx @ 5416'
 Pmp 60 sx @ 4316'
 Pmp 60 sx @ 3216'
 Pmp 333 sx to surface (655'-0')

Key

-  Existing Cement Coverage
-  Cement Pumped
-  Drilling Mud

Current



Proposed

