

**Operator:** Colorado Oil and Gas Commission  
**Well Name:** Milliken 1  
**Legal:** NESW, Sec 15, T5N, R66W  
**Location:** Weld County, CO  
**API:** 05-123-05182

### Wellbore History

Spud Date: 06/23/63  
 Surf Csg: 10.75", ??# @ 294'  
 250 sks  
 Bit Size: 9" to 4120', 8.75" to 7837'  
 7.875" to 9105' 7.8125" to 9151'  
 TD of drilled hole: 9156'




### Previous P&A Procedure

Filled hole with drilling mud from TD to 350'  
 Pmp'd 80 sks from 350-250'  
 Pmp'd 10 sks at surface

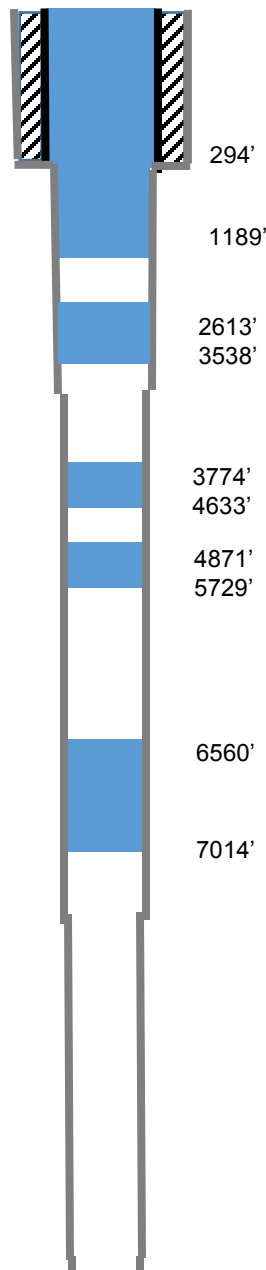
### Actual P&A Procedure

Mill cement and ensure well is clean to 400'  
 Pmp 200 sx @ 7014' (Nio Top)  
 Pmp 65 sx @ 5729'  
 Pmp 65 sx @ 4633'  
 Pmp 70 sx @ 3538'  
 Pmp 977 sx to surface (1189'-0')

### Key

-  Existing Cement Coverage
-  Cement Pumped
-  Drilling Mud

### Actual



### Planned

