





IMAGE COURTESY OF GOOGLE EARTH 2015

LEGEND

-  RELEASE LOCATION
-  SOIL SAMPLE
-  REMOVED FENCE
-  EXCAVATION EXTENT

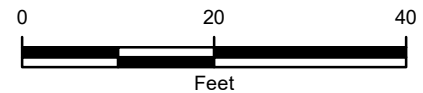


FIGURE 2
EXCAVATION SITE MAP
 HIGHWAY 160 2-2S
 SWNE SEC 2-T1N-R66W
 WELD COUNTY, COLORADO
 KERR-MCGEE OIL & GAS ONSHORE LP

