

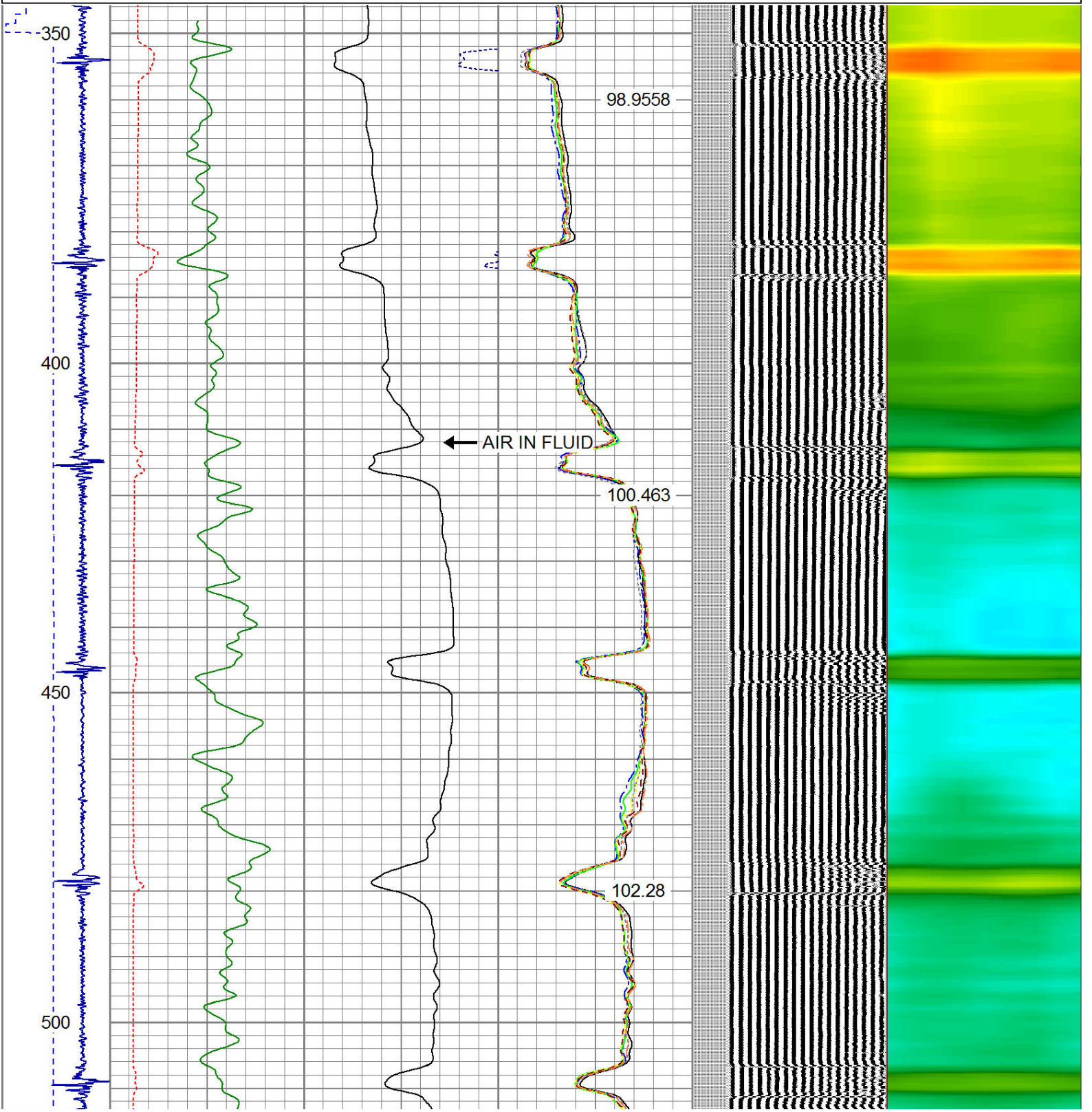


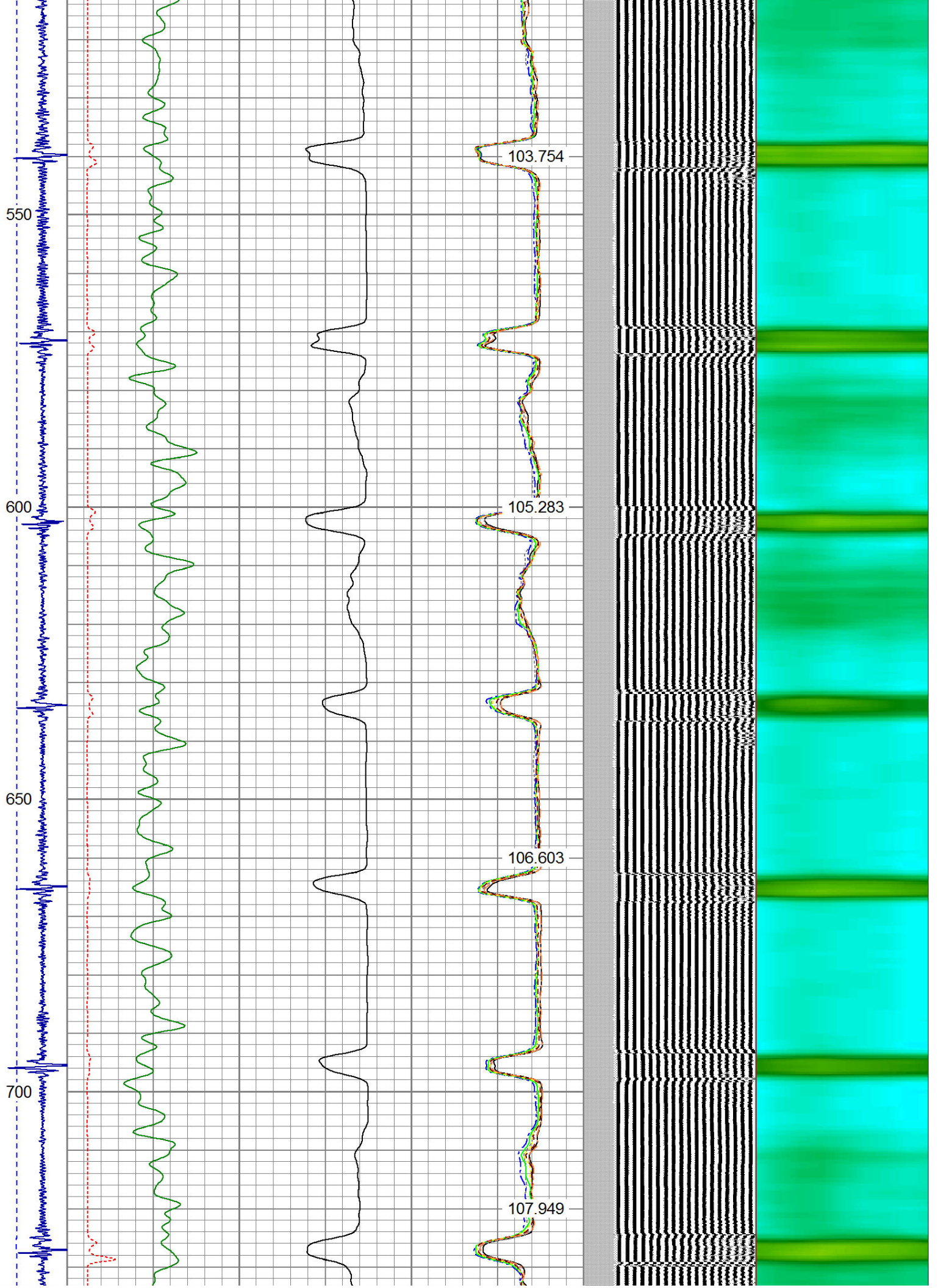
			CENT #2 -Probe (PTS_MONO)	2.75	2.75	35.00
HEADVOLT	16.00					
IntTemp	14.58					
WVF3FT	11.33		RBT-Probe (Base) Probe Radii Bond Tool with Digital Telemetry	8.92	2.75	90.00
WVFCAL	11.33					
WVFS1	11.33					
WVFS2	11.33					
WVFS3	11.33					
WVFS4	11.33					
WVFS5	11.33					
WVFS6	11.33					
WVFS7	11.33					
WVFS8	11.33					
WVF5FT	10.33					
			CENT-Probe (PT_MONO2)	2.75	2.75	35.00
CCL	3.64					
			GR-Probe (275) Probe 2.75"	4.33	2.75	30.00
GR	0.90					

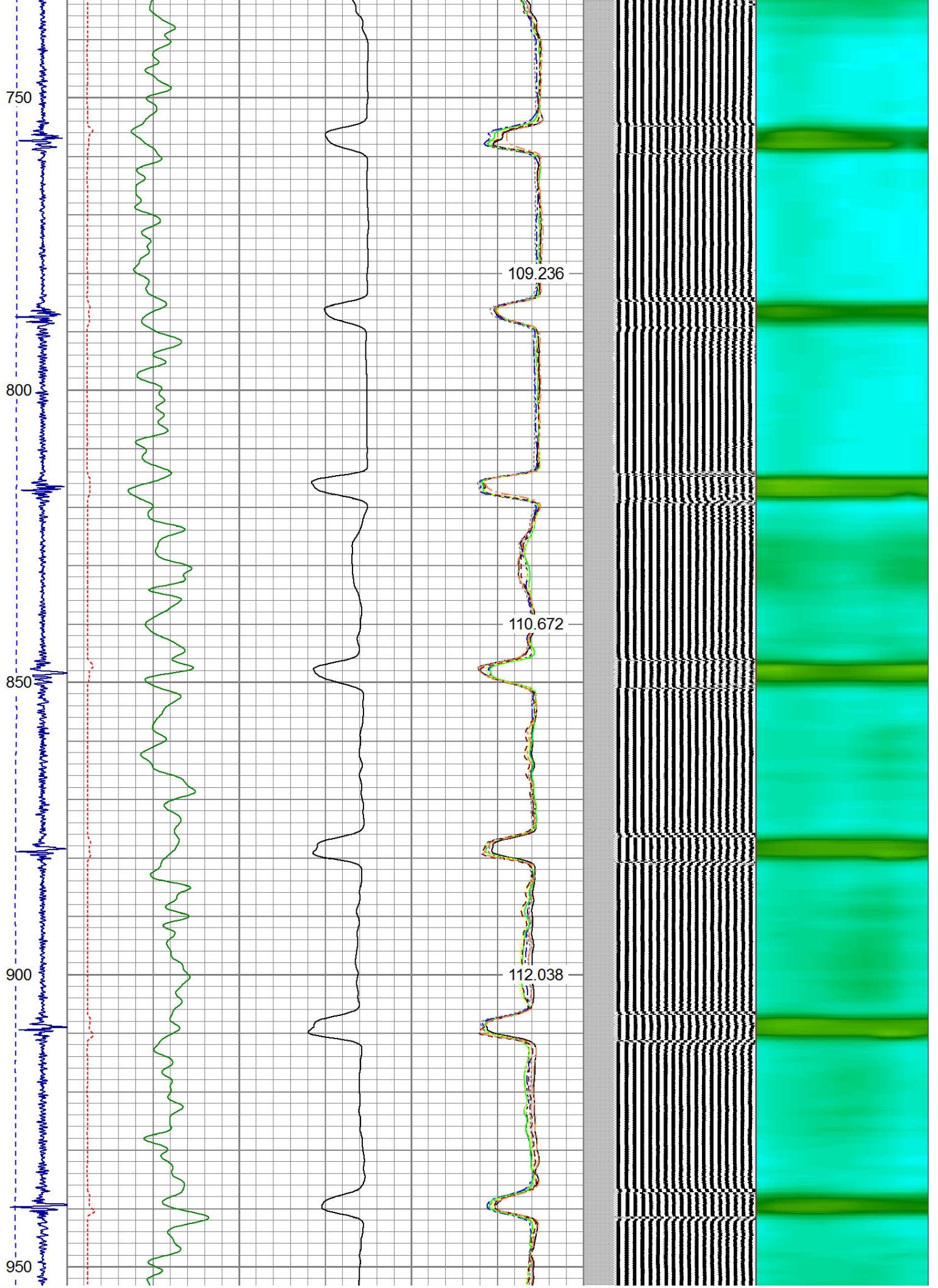
Dataset: berig uprr 42-35 #1.db: field/well/run1/pass5  
 Total Length: 18.75 ft  
 Total Weight: 190.00 lb  
 O.D. 2.75 in

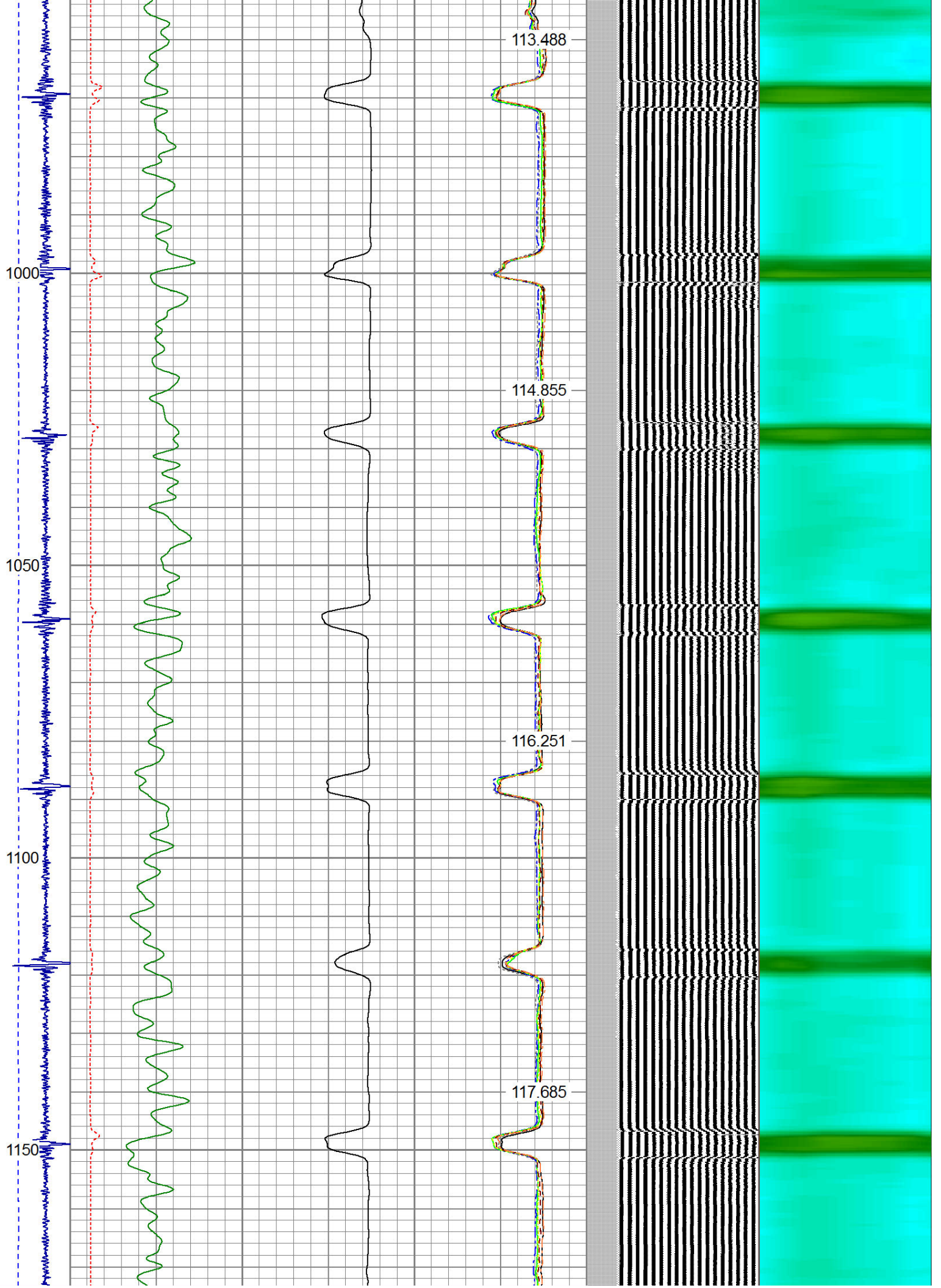
Database File: berig uprr 42-35 #1.db  
 Dataset Pathname: pass5  
 Presentation Format: ips\_rbt

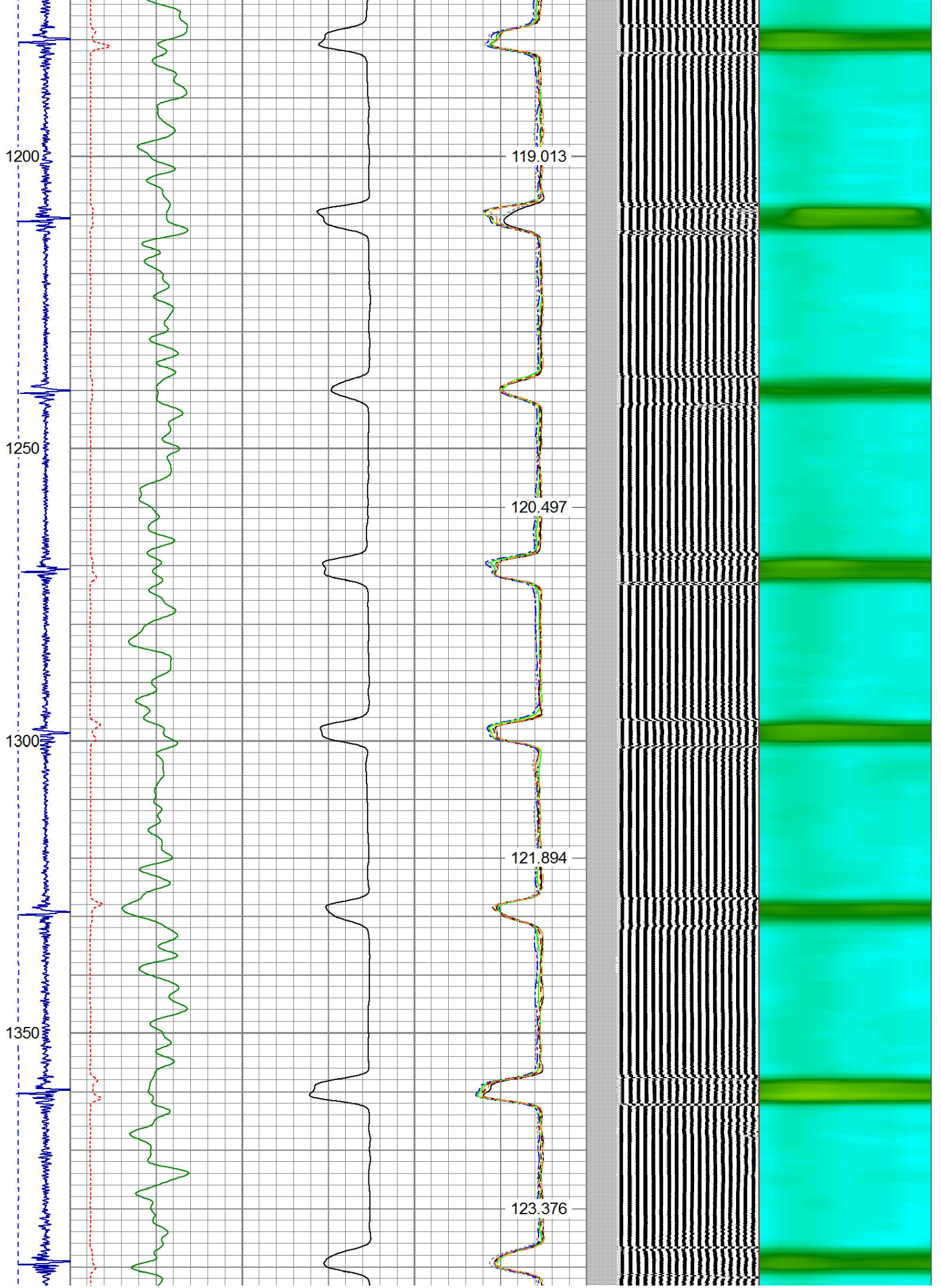
-9	CCL	3	200	TT (usec)	800	0	AMP (mV)	100	0	AMPS1	100	200	VDL	1200	1	Cement Map	8
LSPD	0	GR (GAPI)	200	0	AMPx5 (mV)	20	0	AMPS2	100	0	AMPS4	100			1		100
(ft/min)	200	GR (GAPI)	400					0	AMPS5	100							
0	-250							0	AMPS6	100							
								0	AMPS7	100							
								0	AMPS8	100							
									IntTemp								
									(degF)								

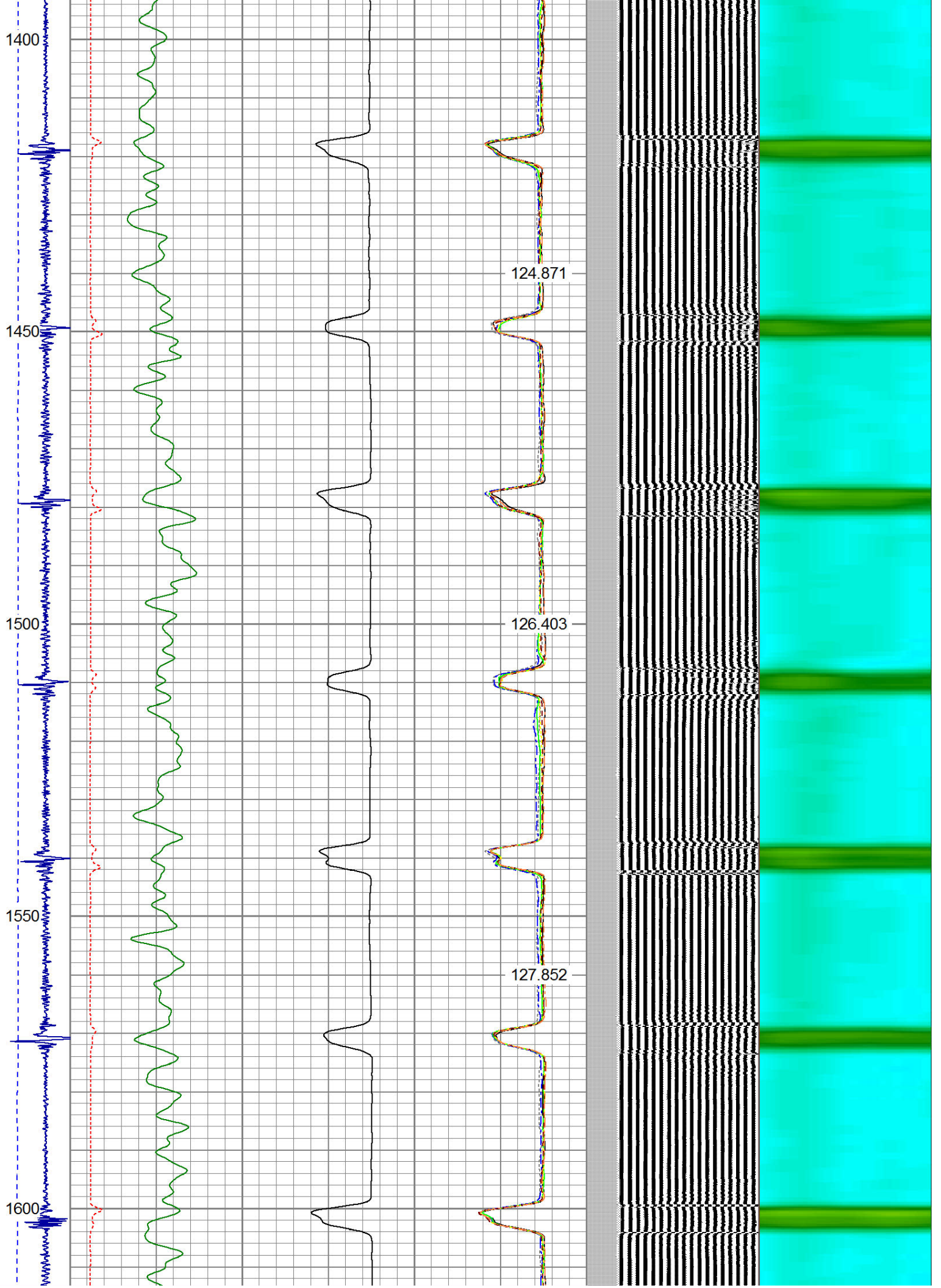


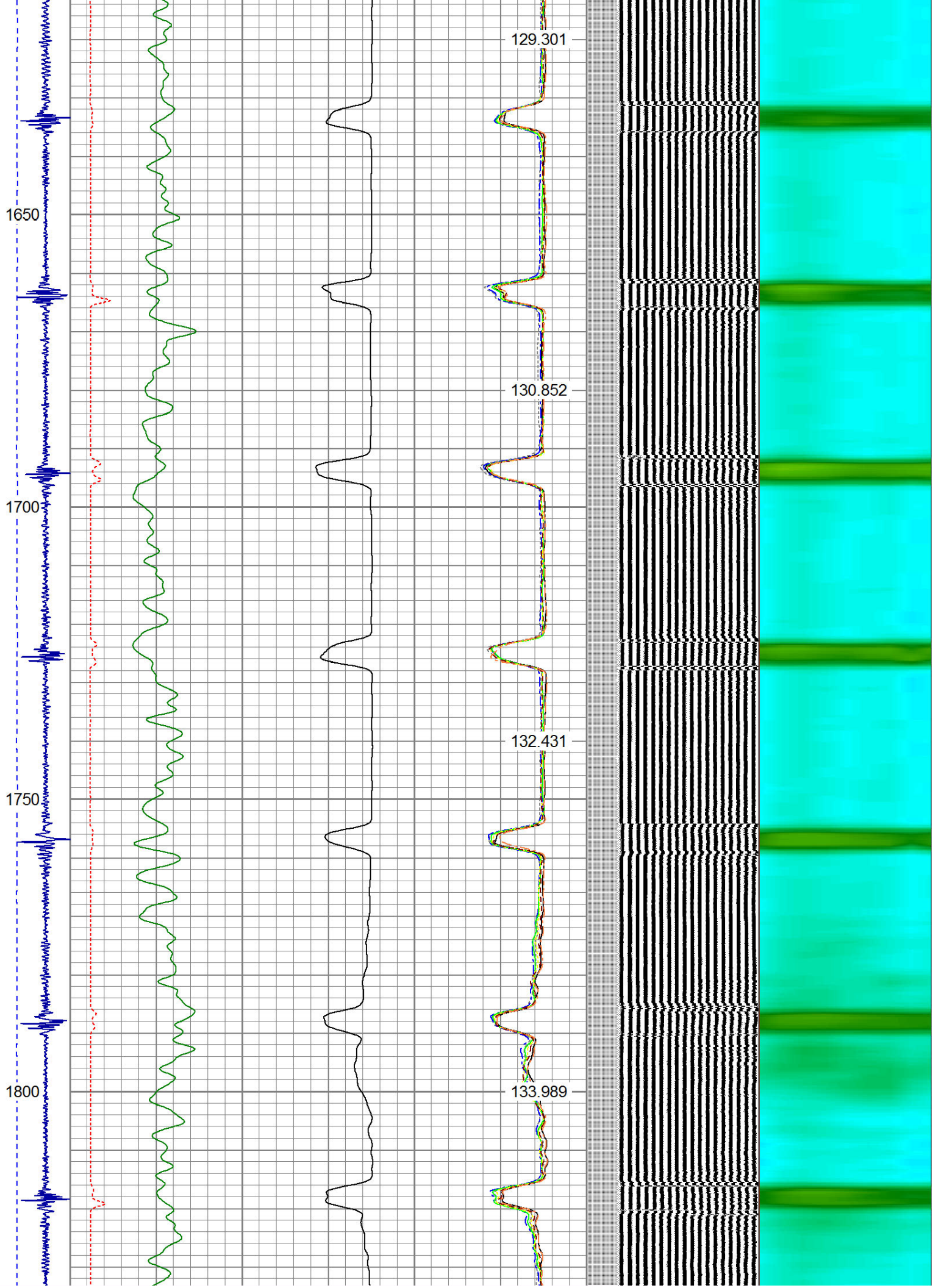


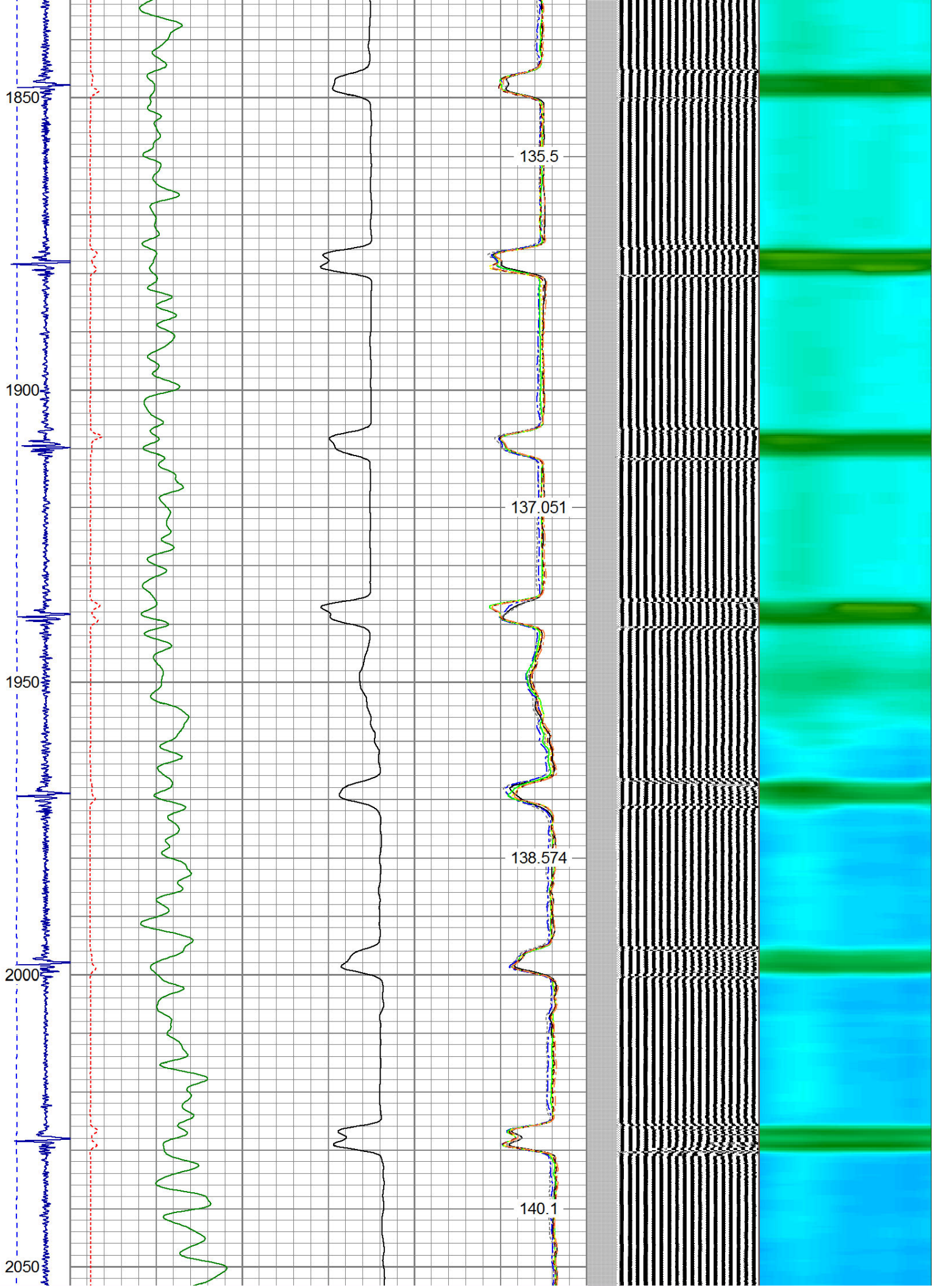


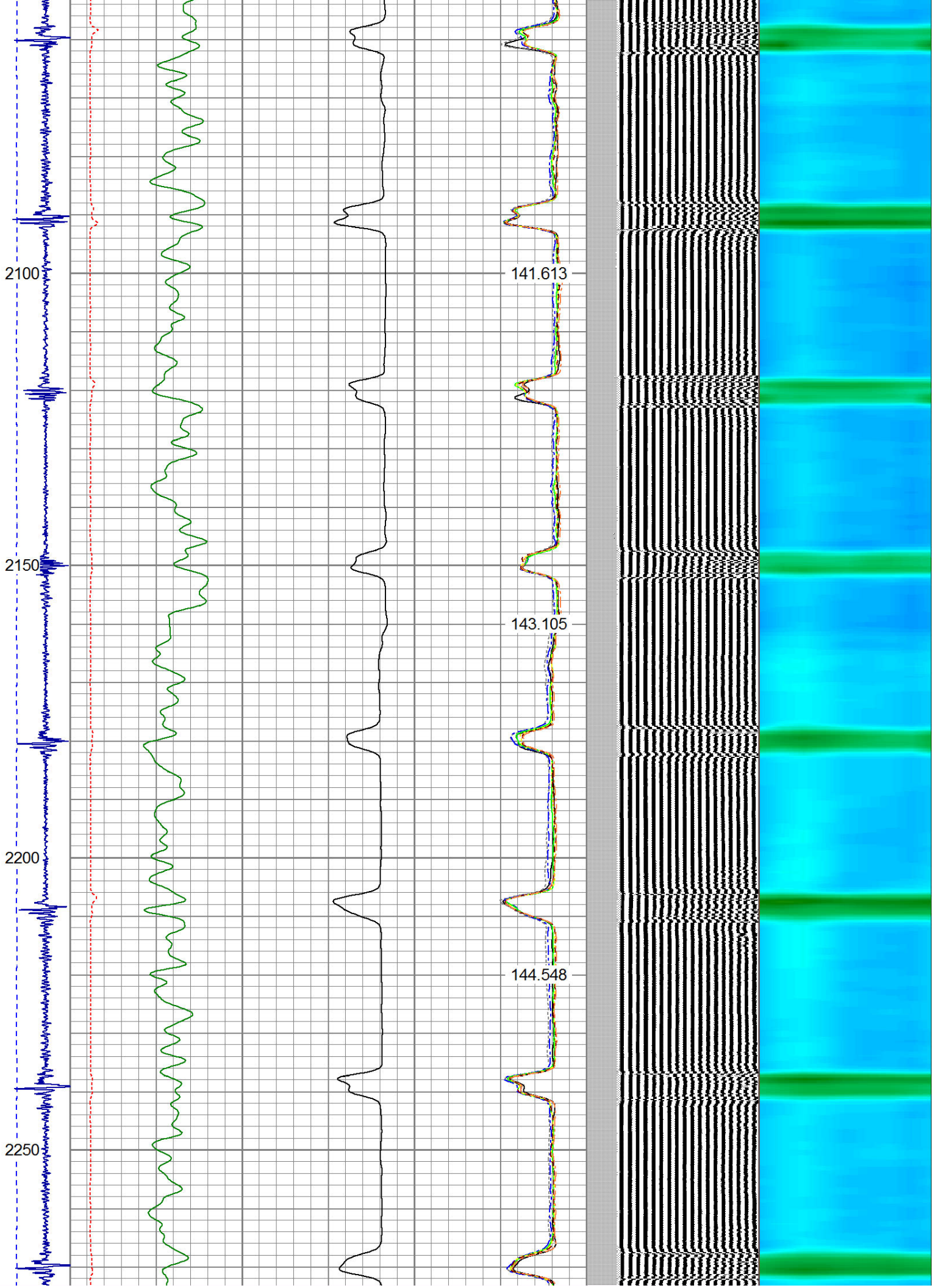


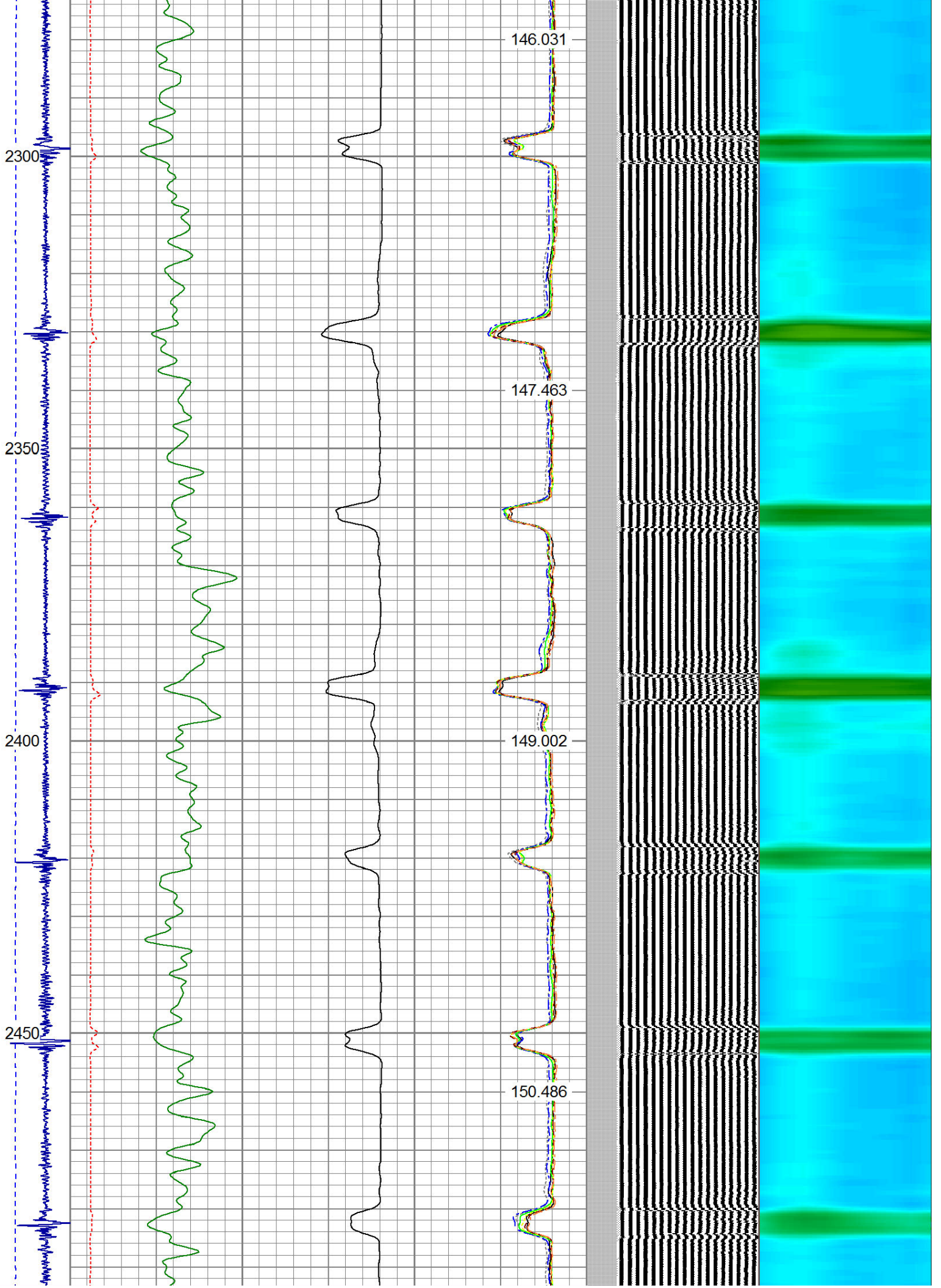


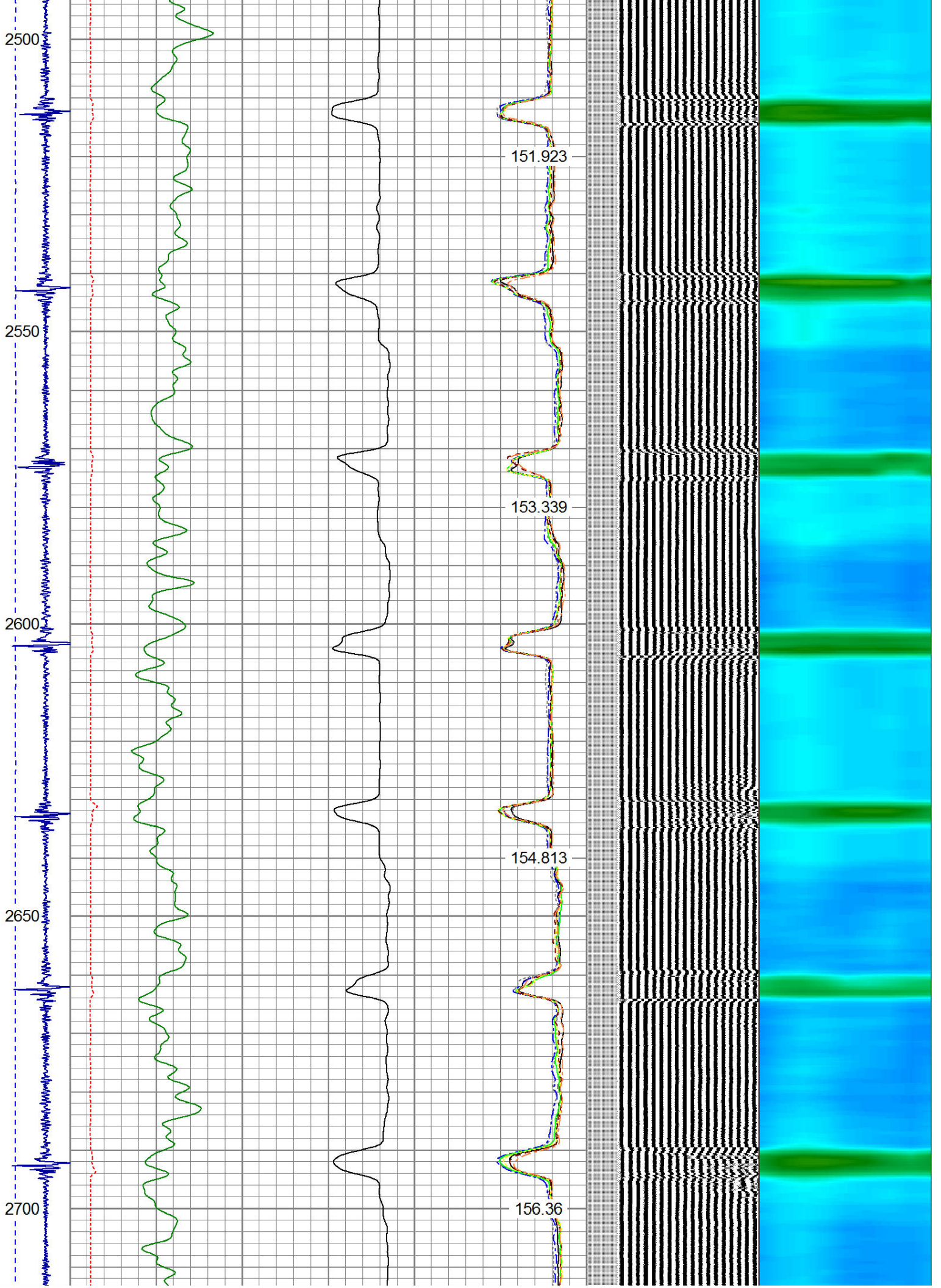


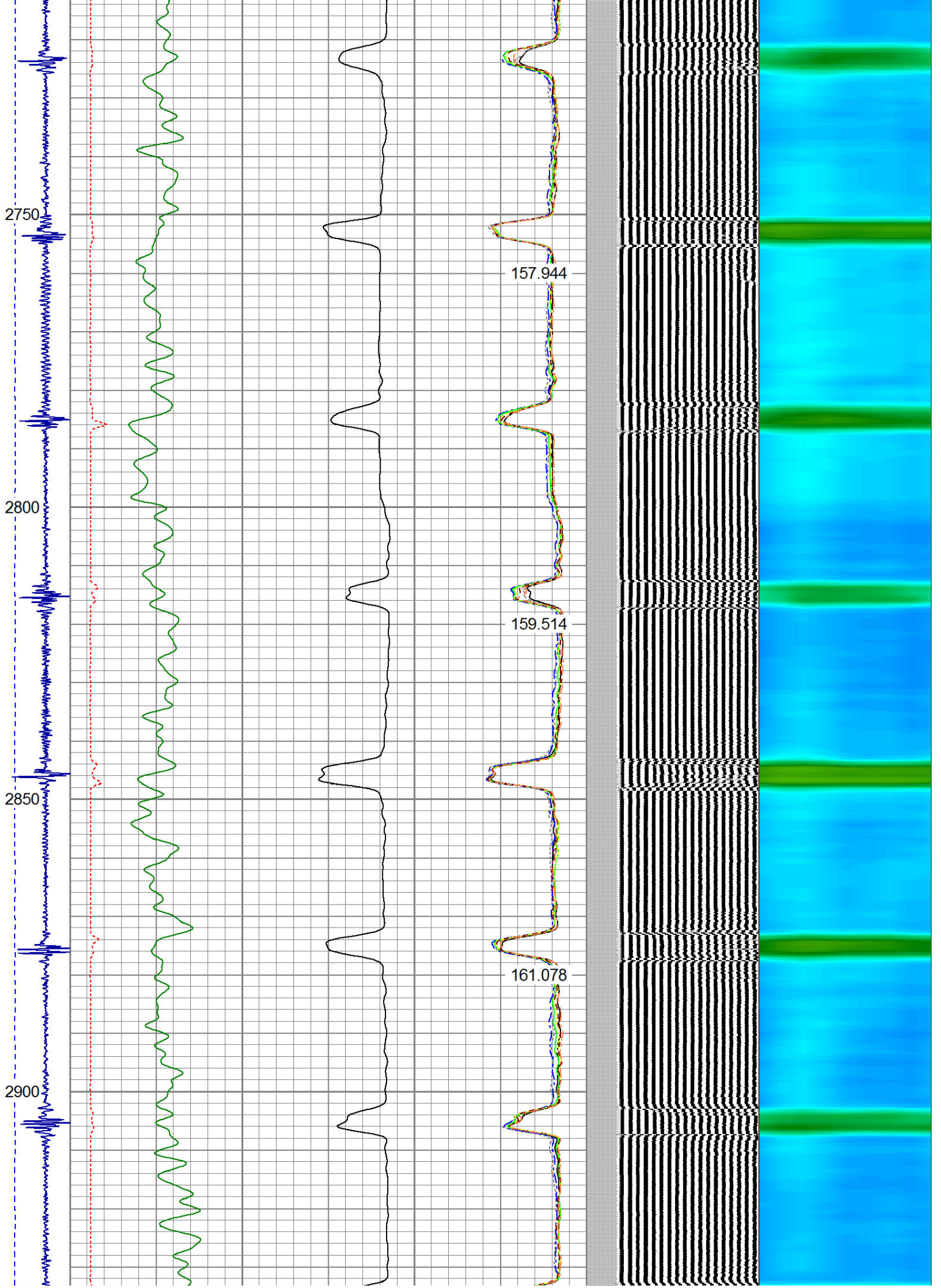


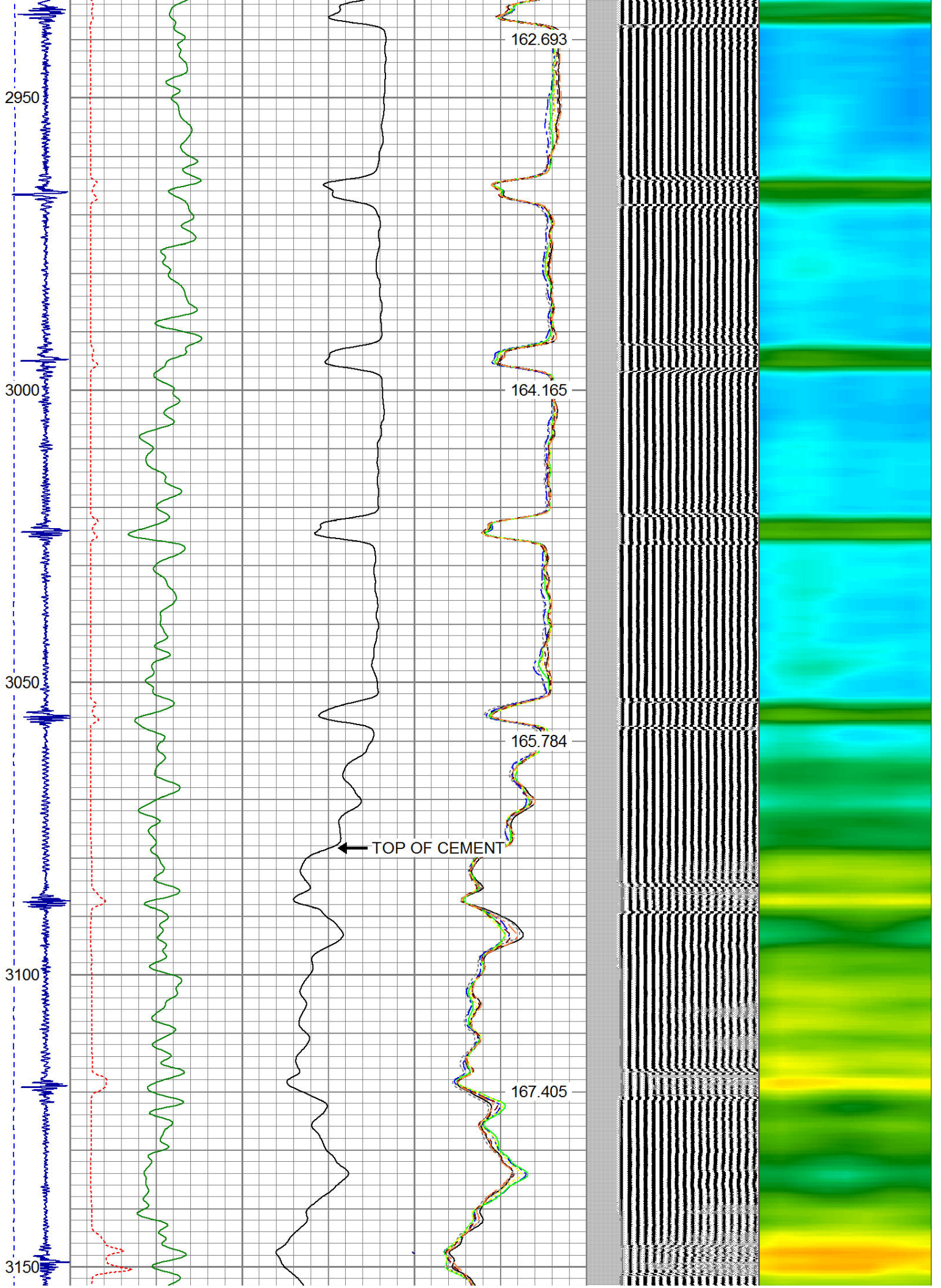


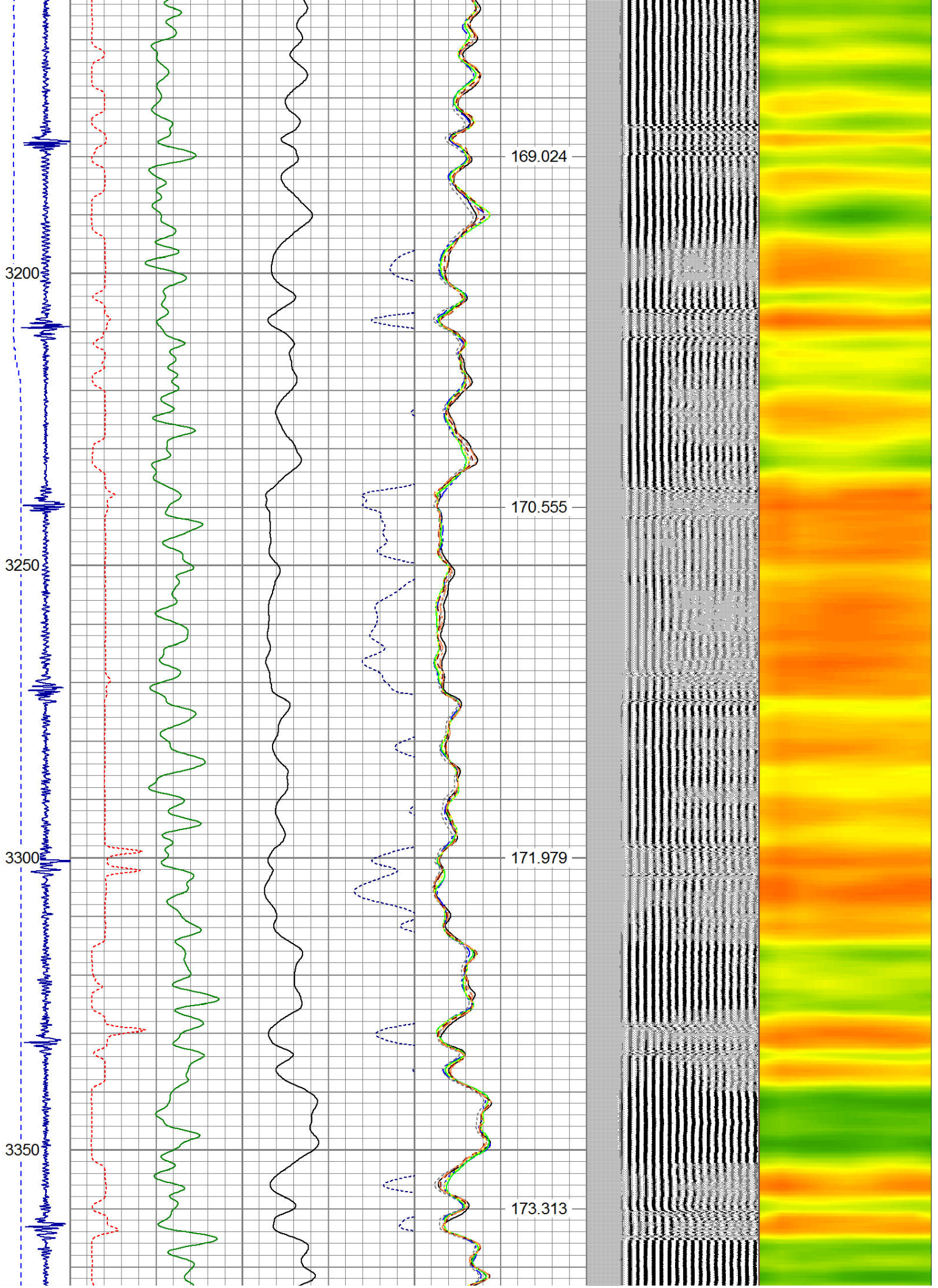


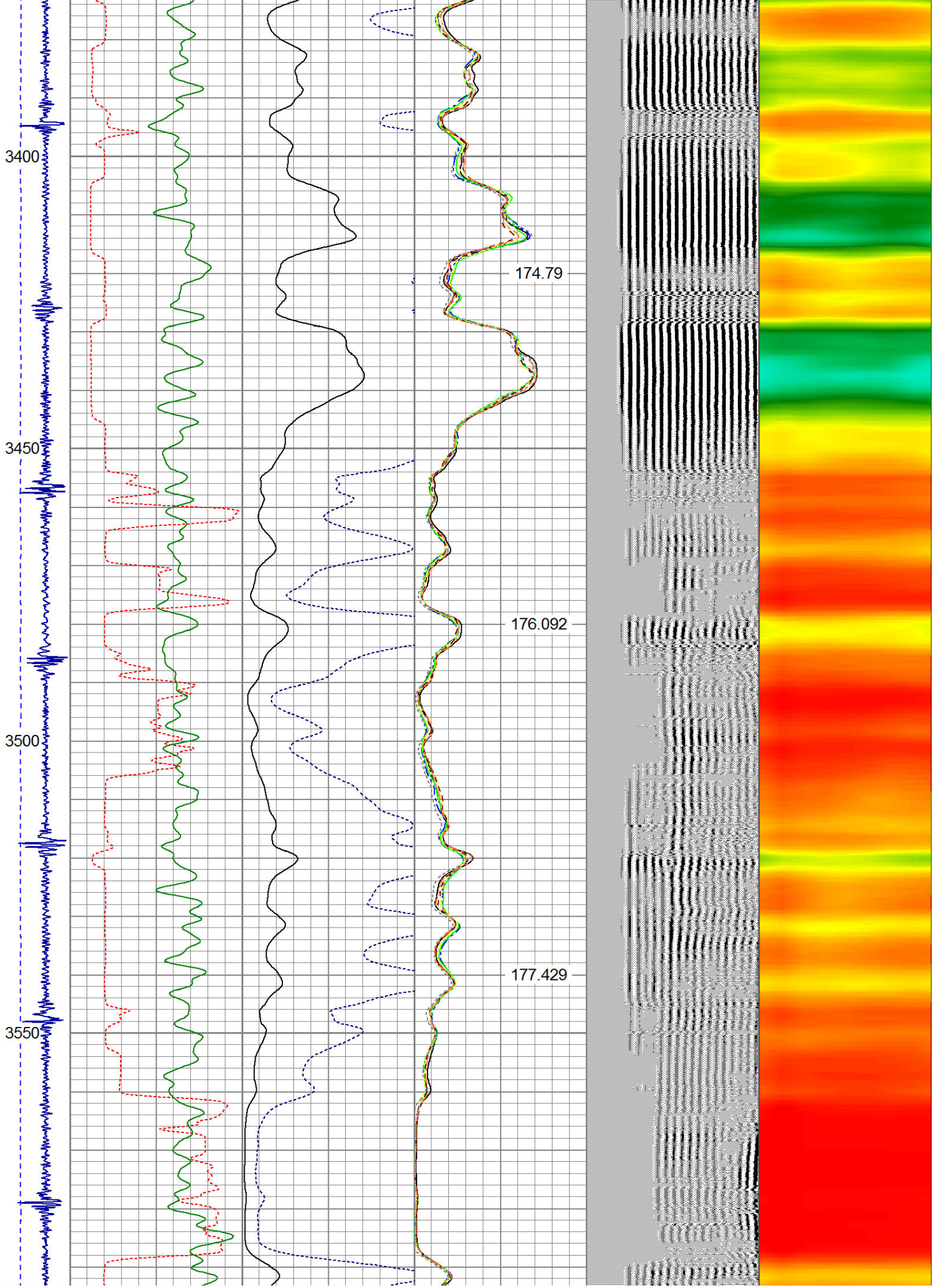


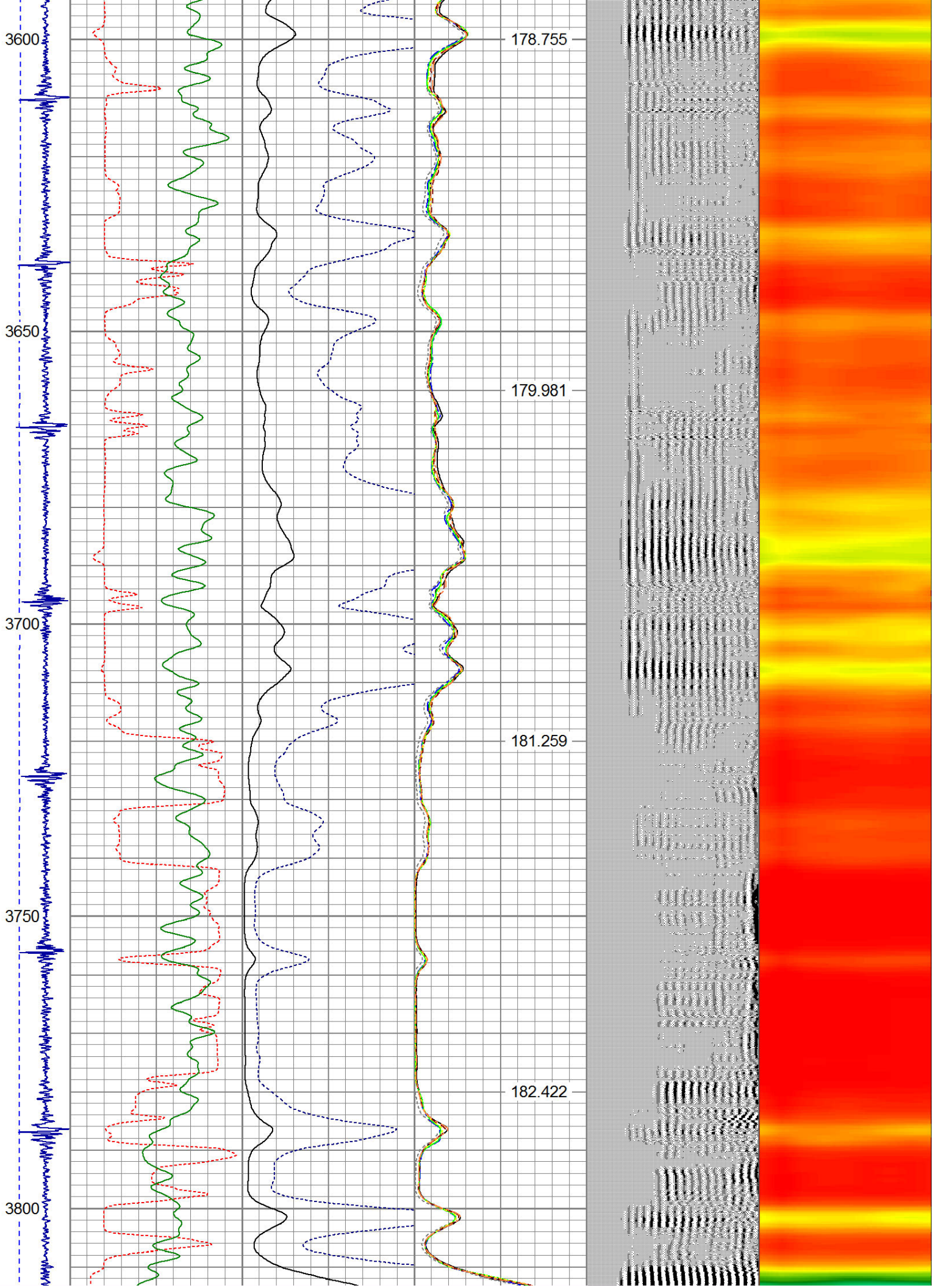


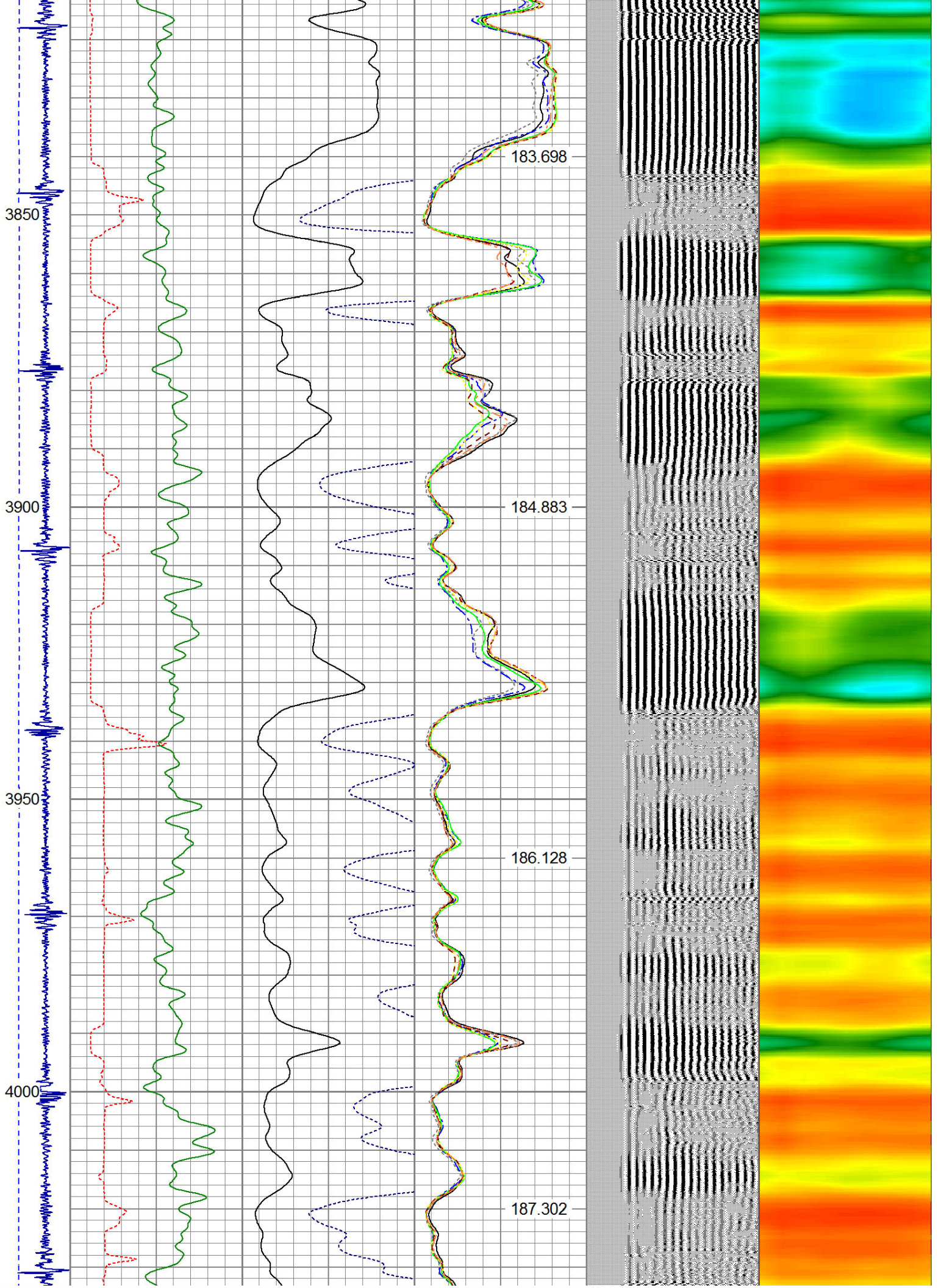


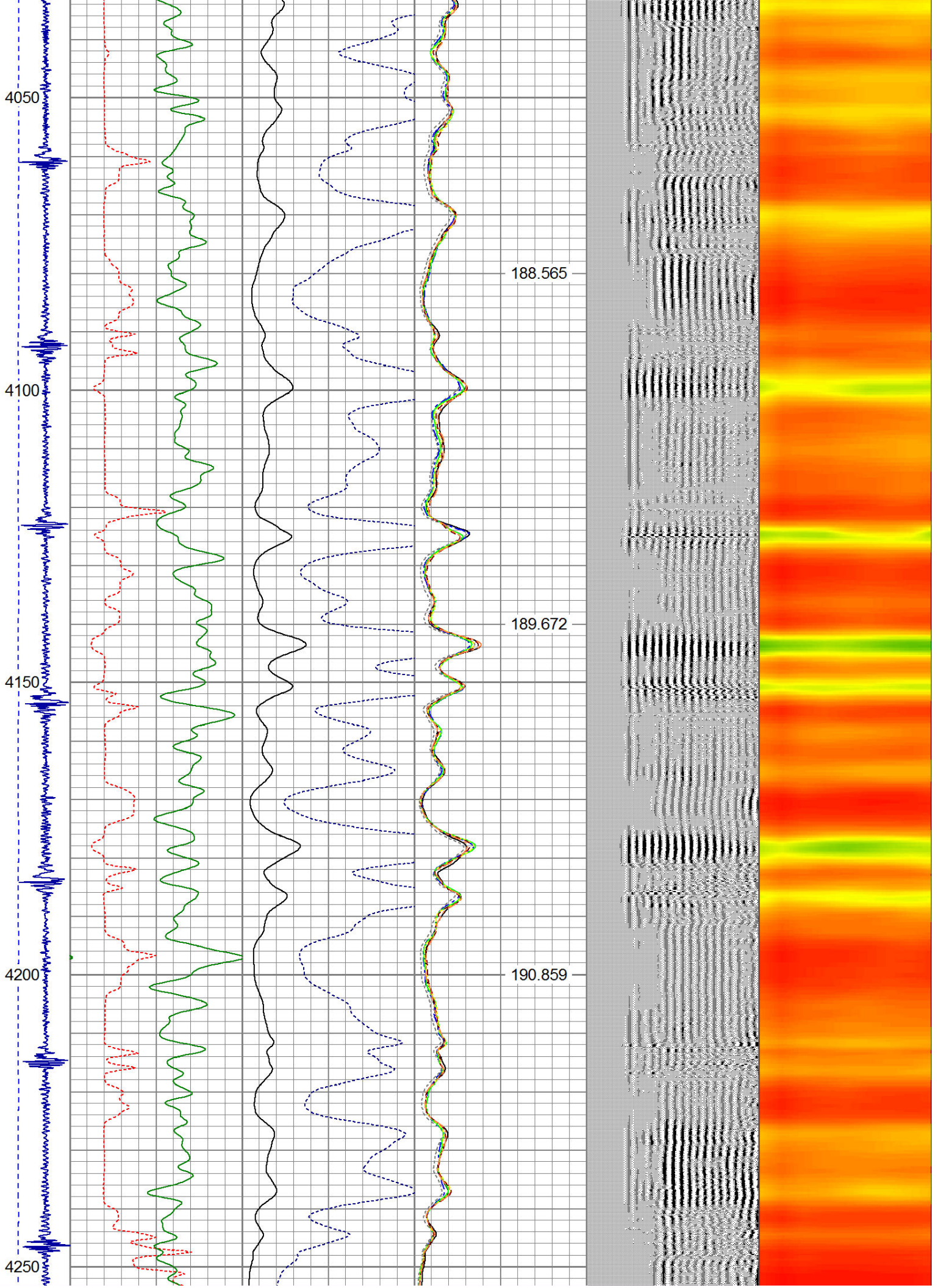


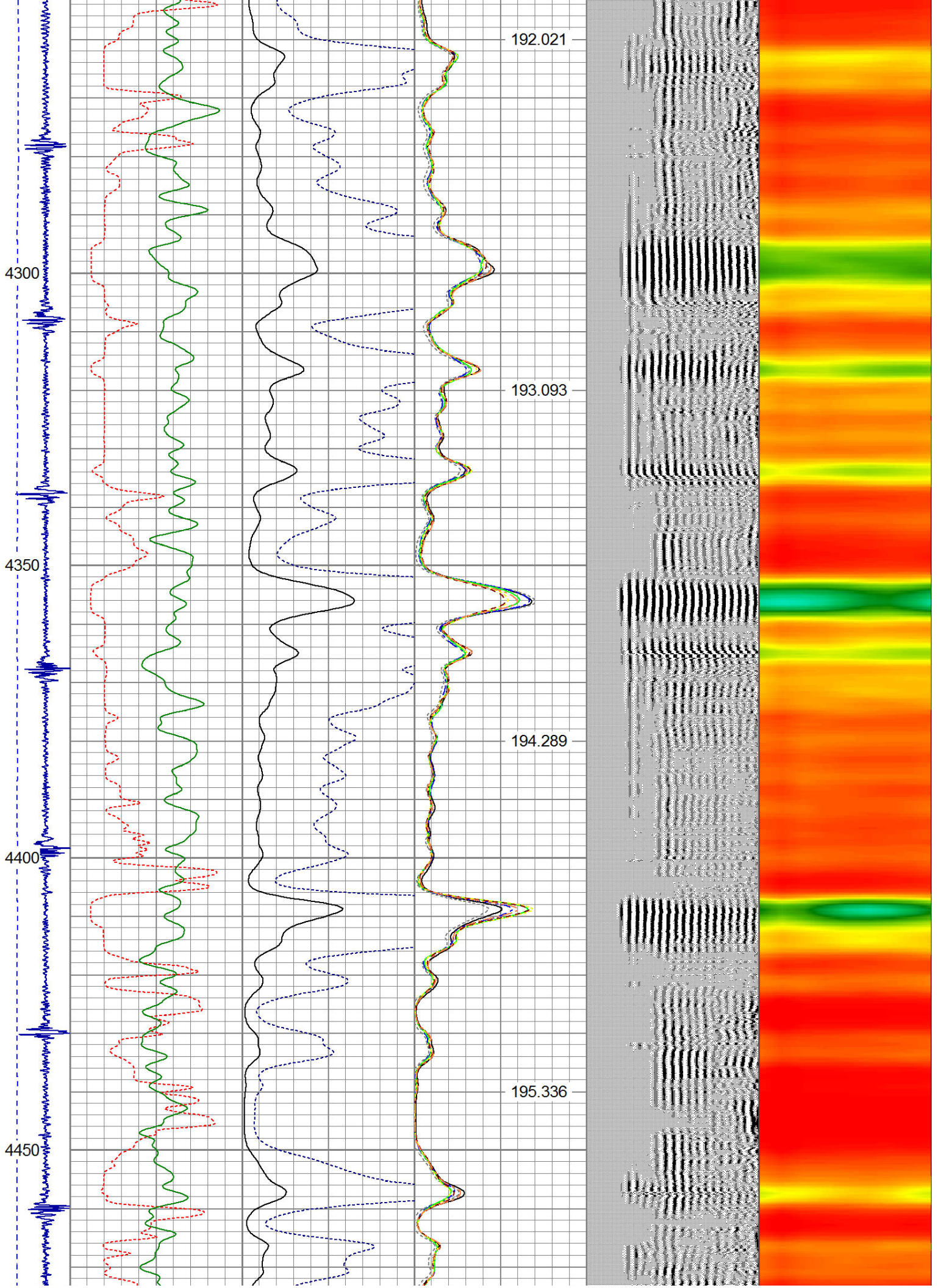


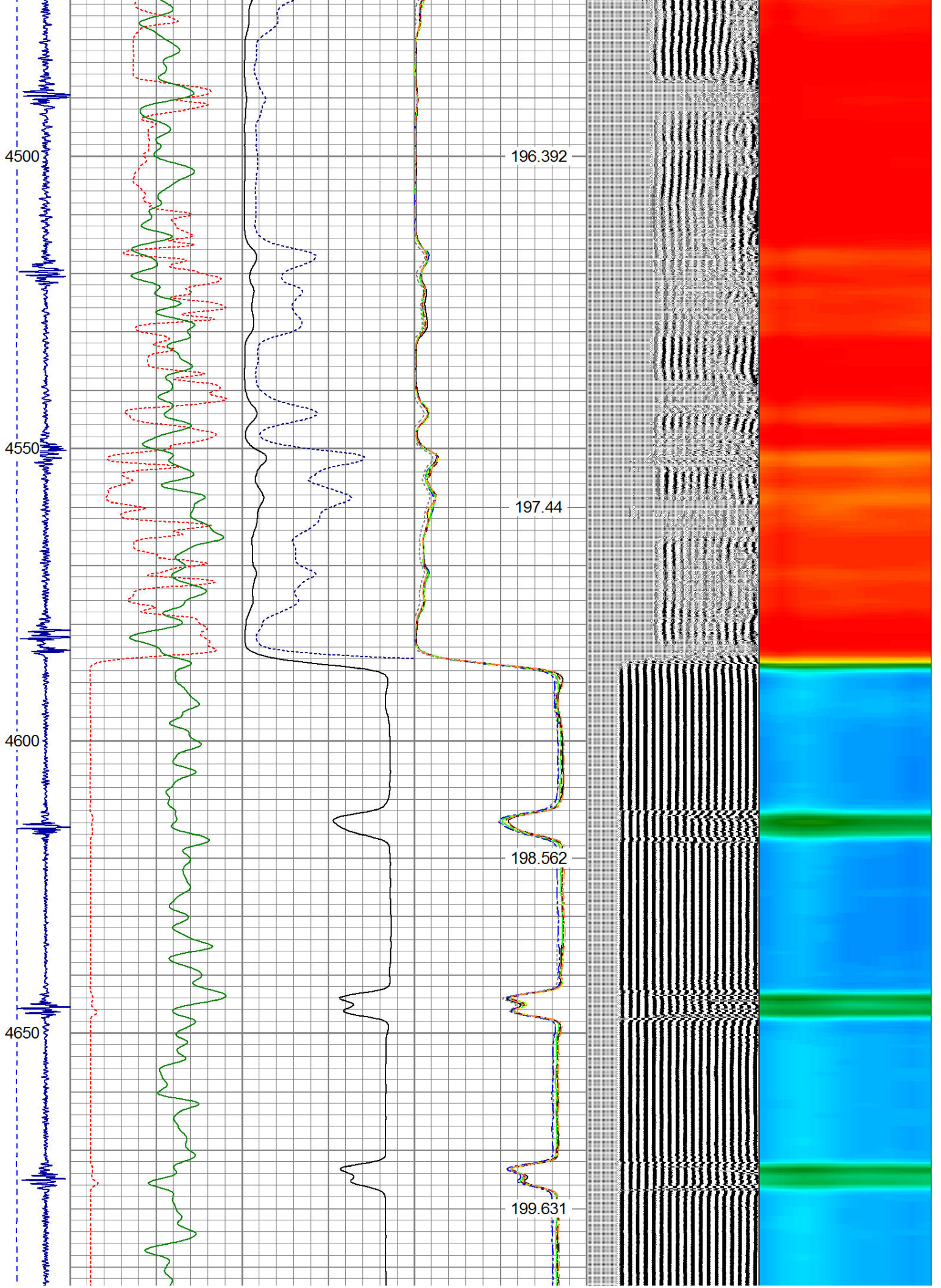


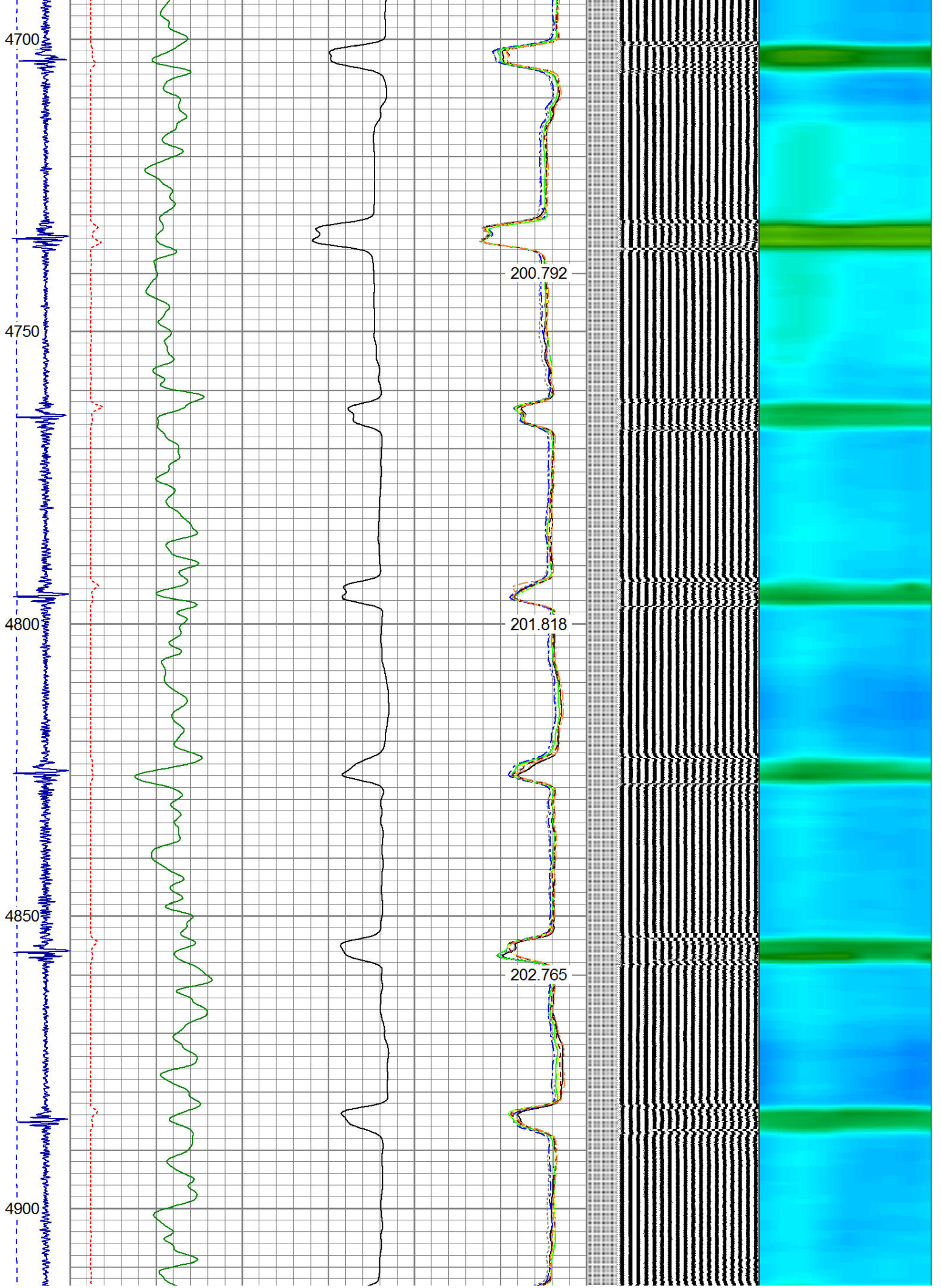


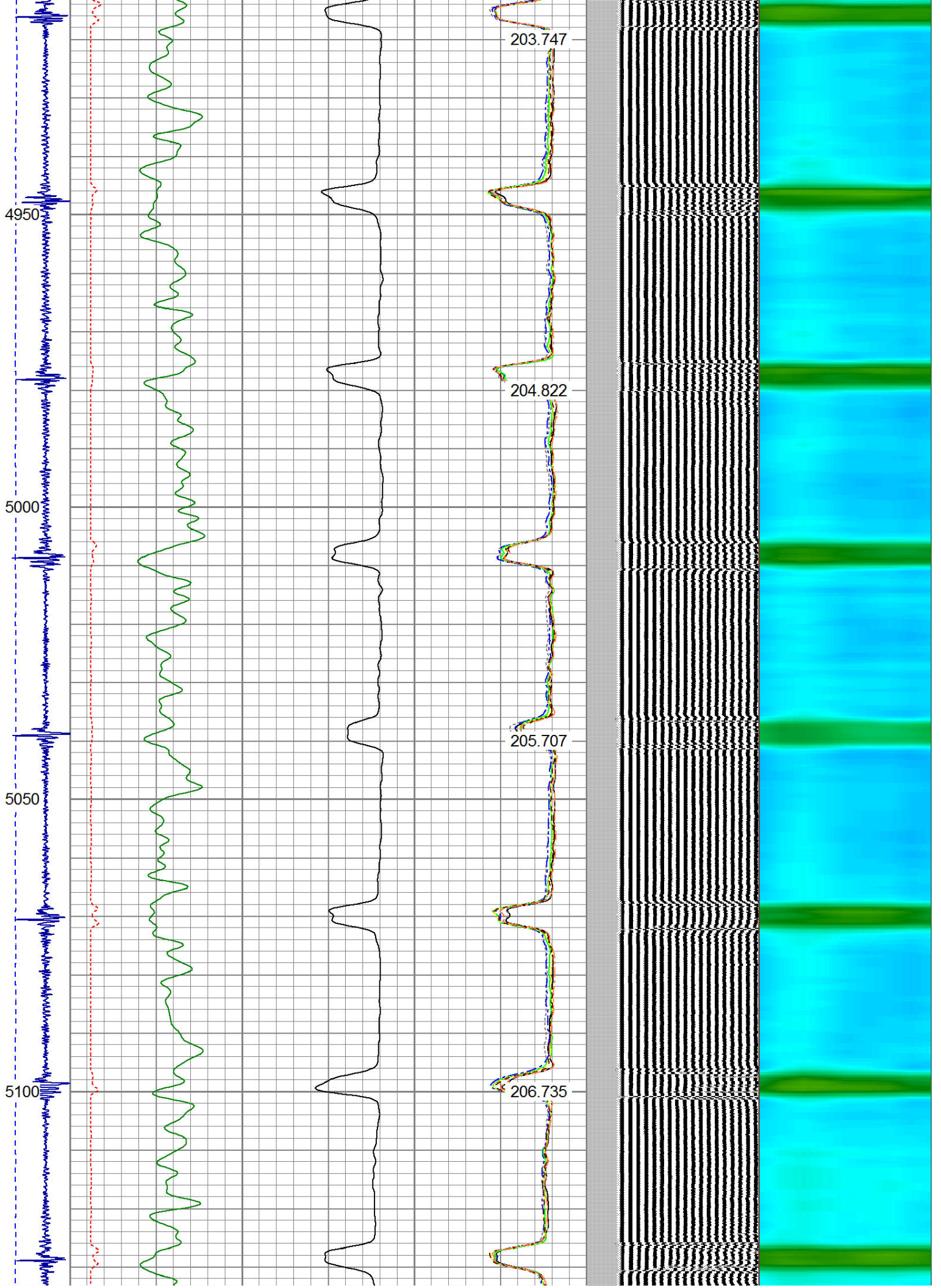


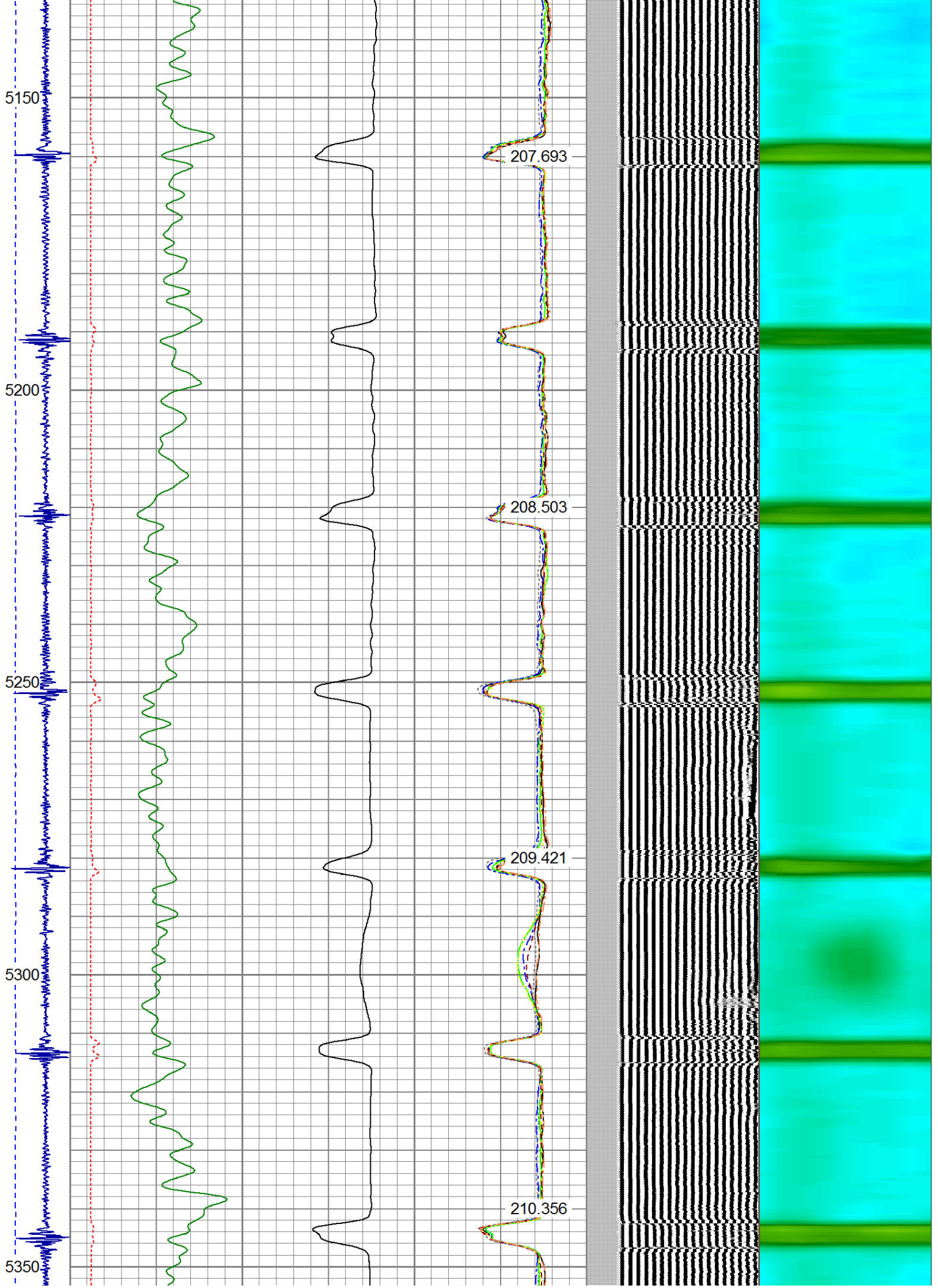


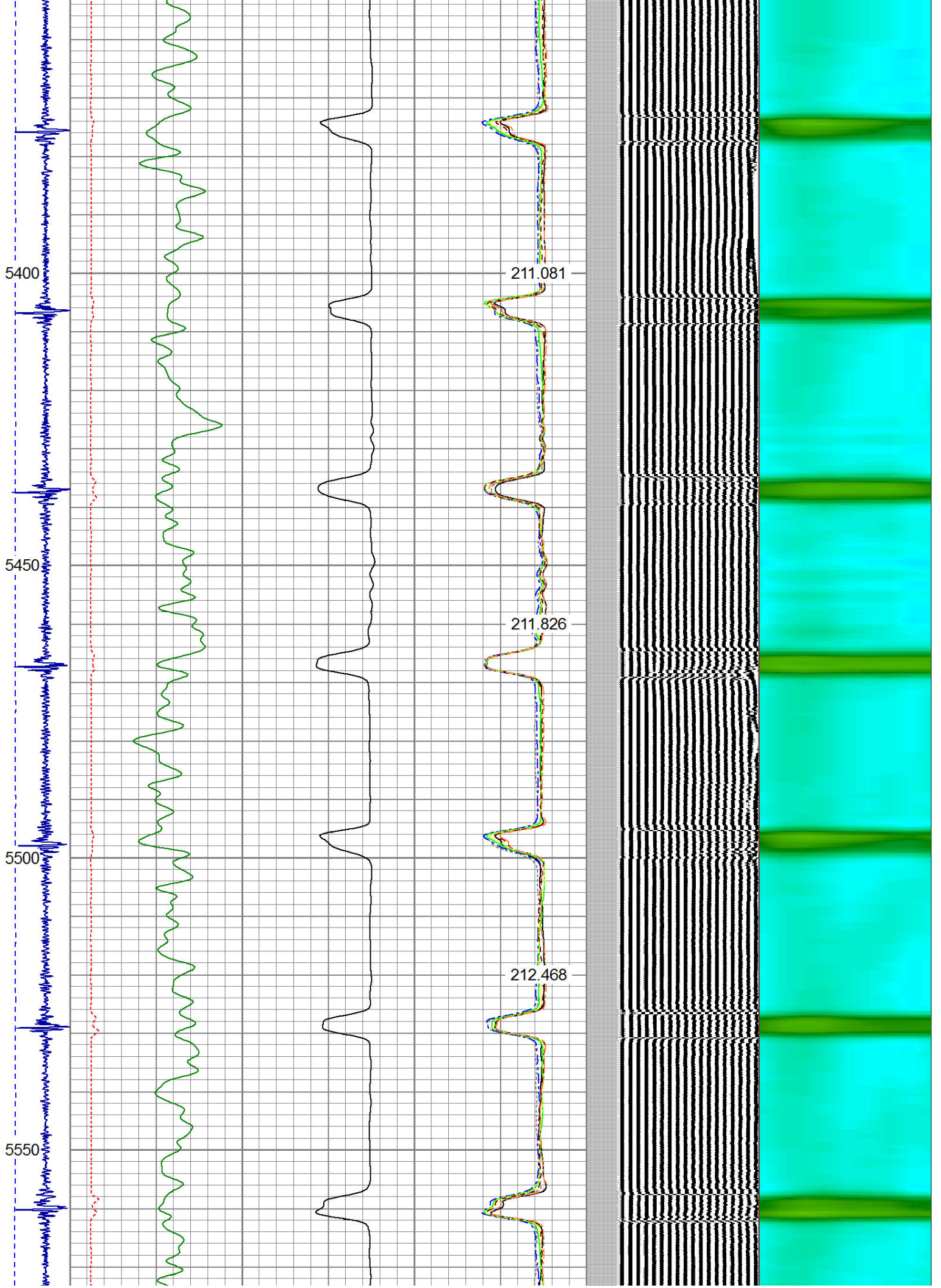


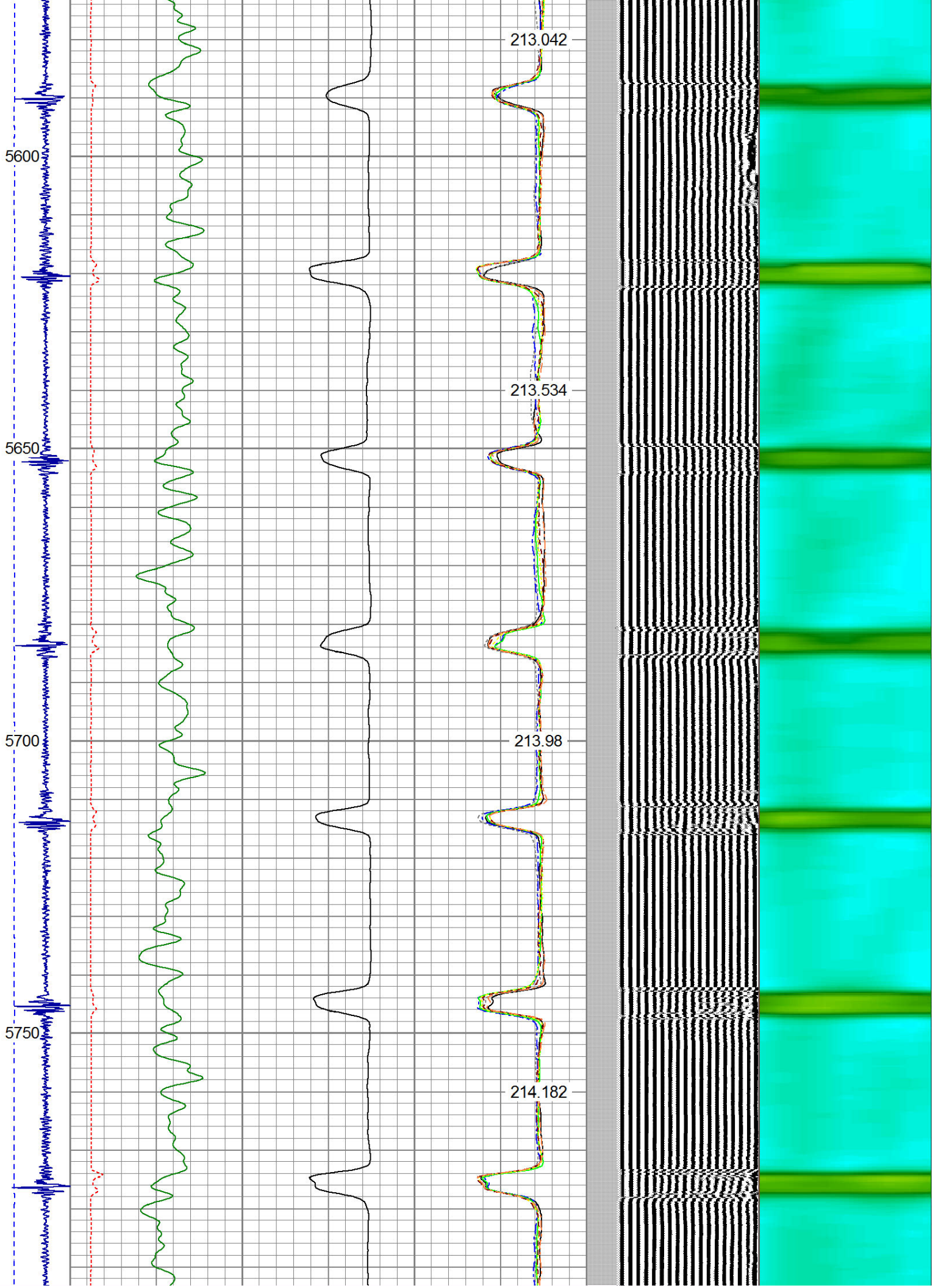


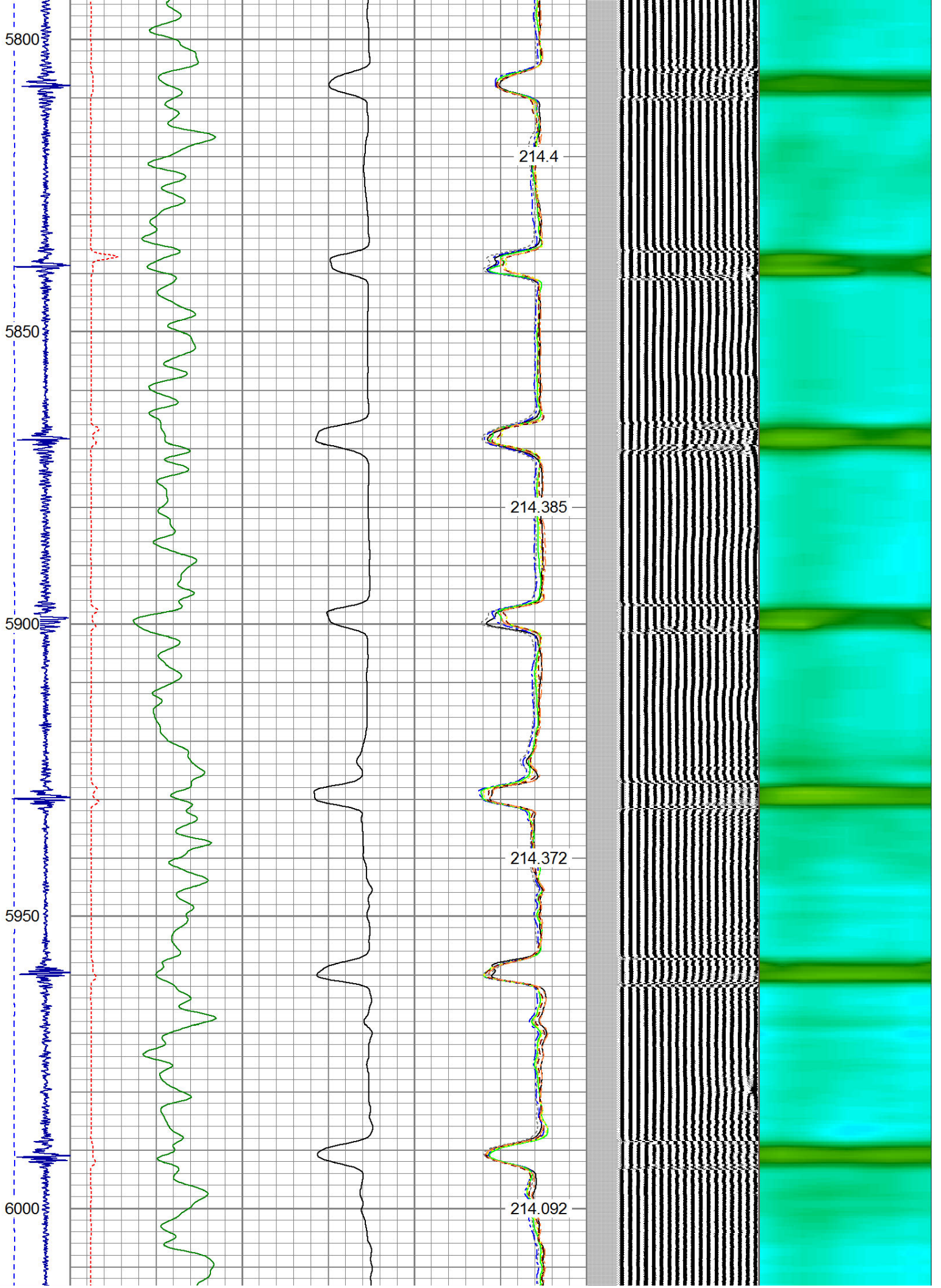


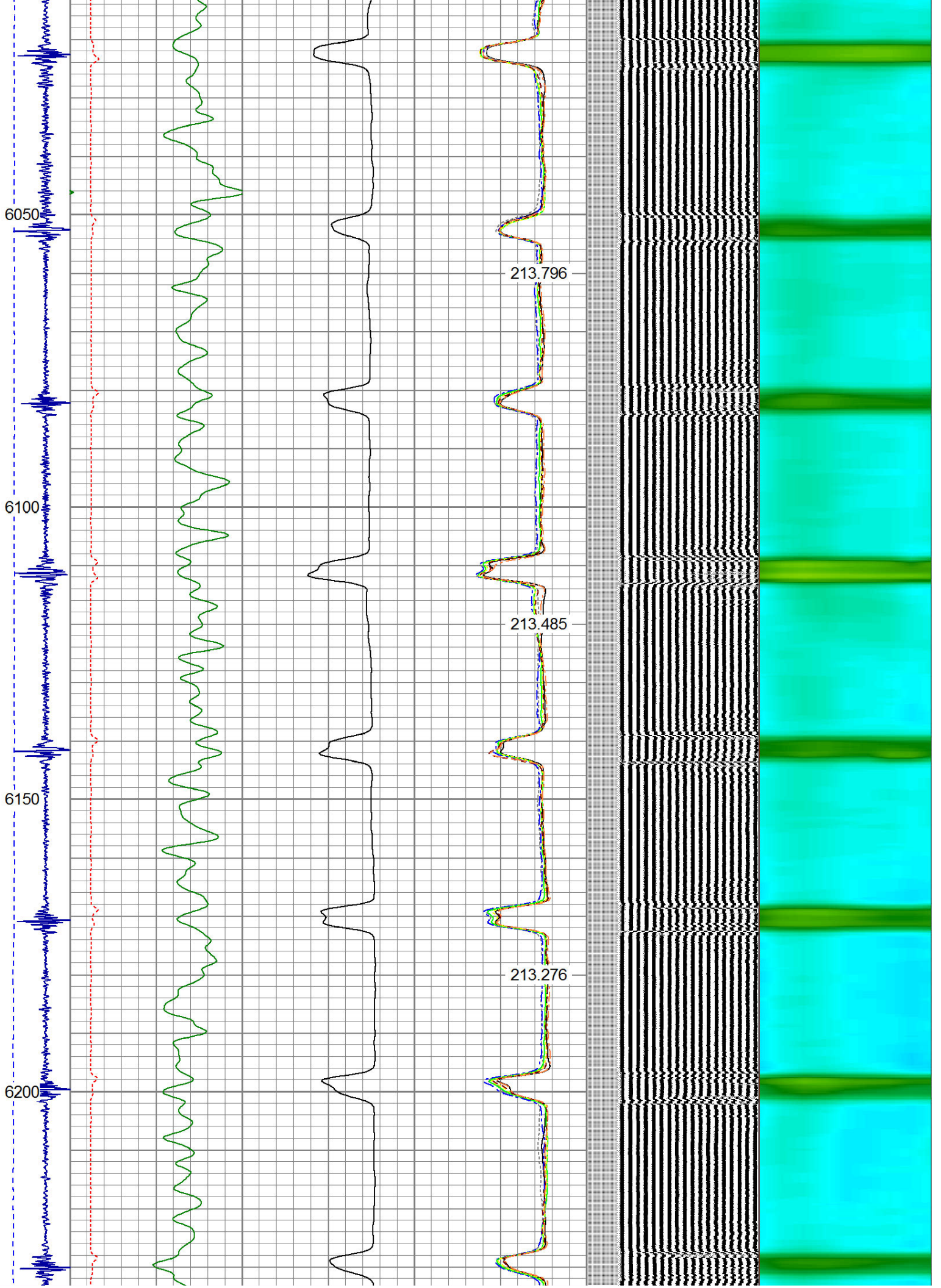


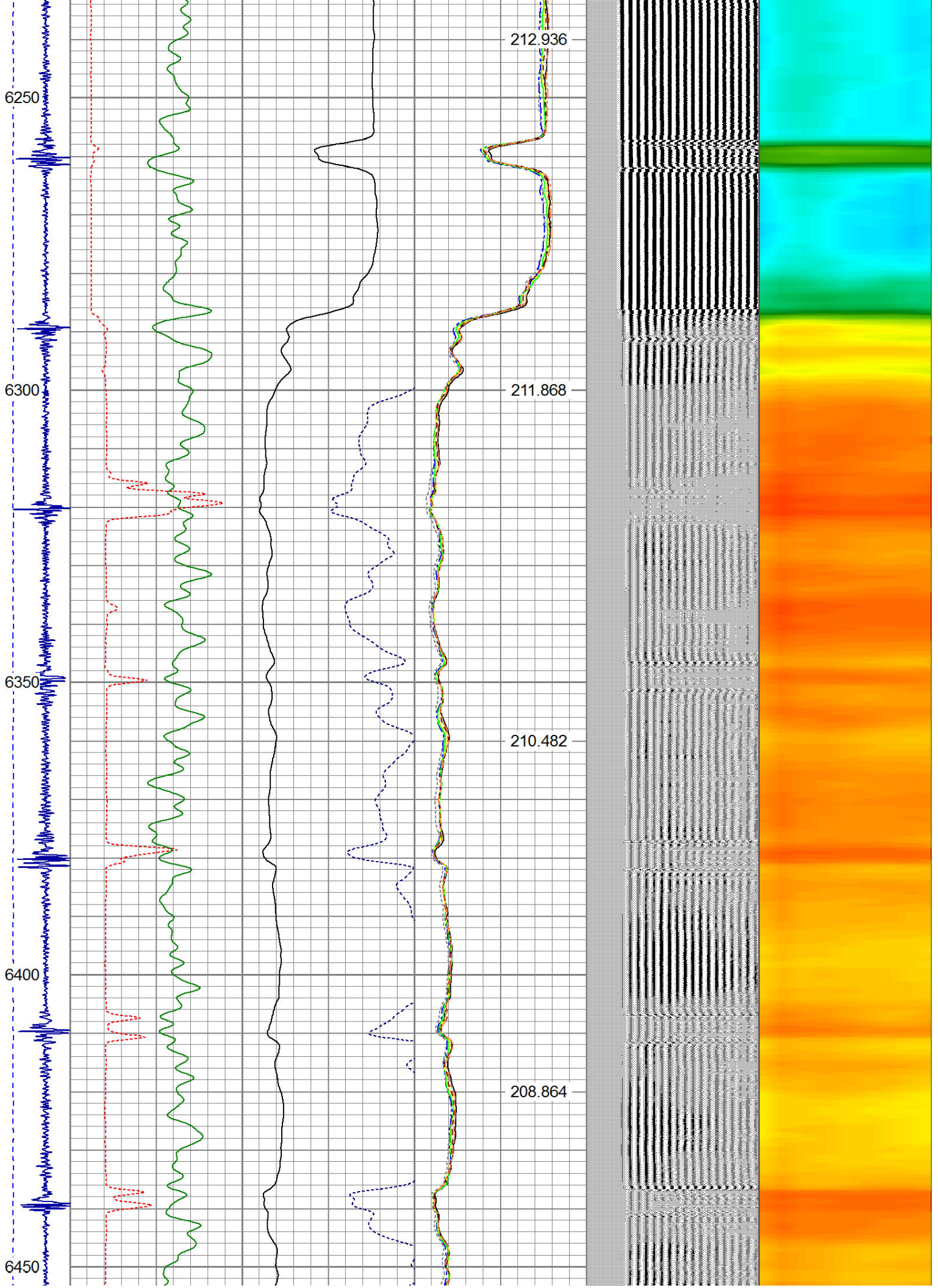


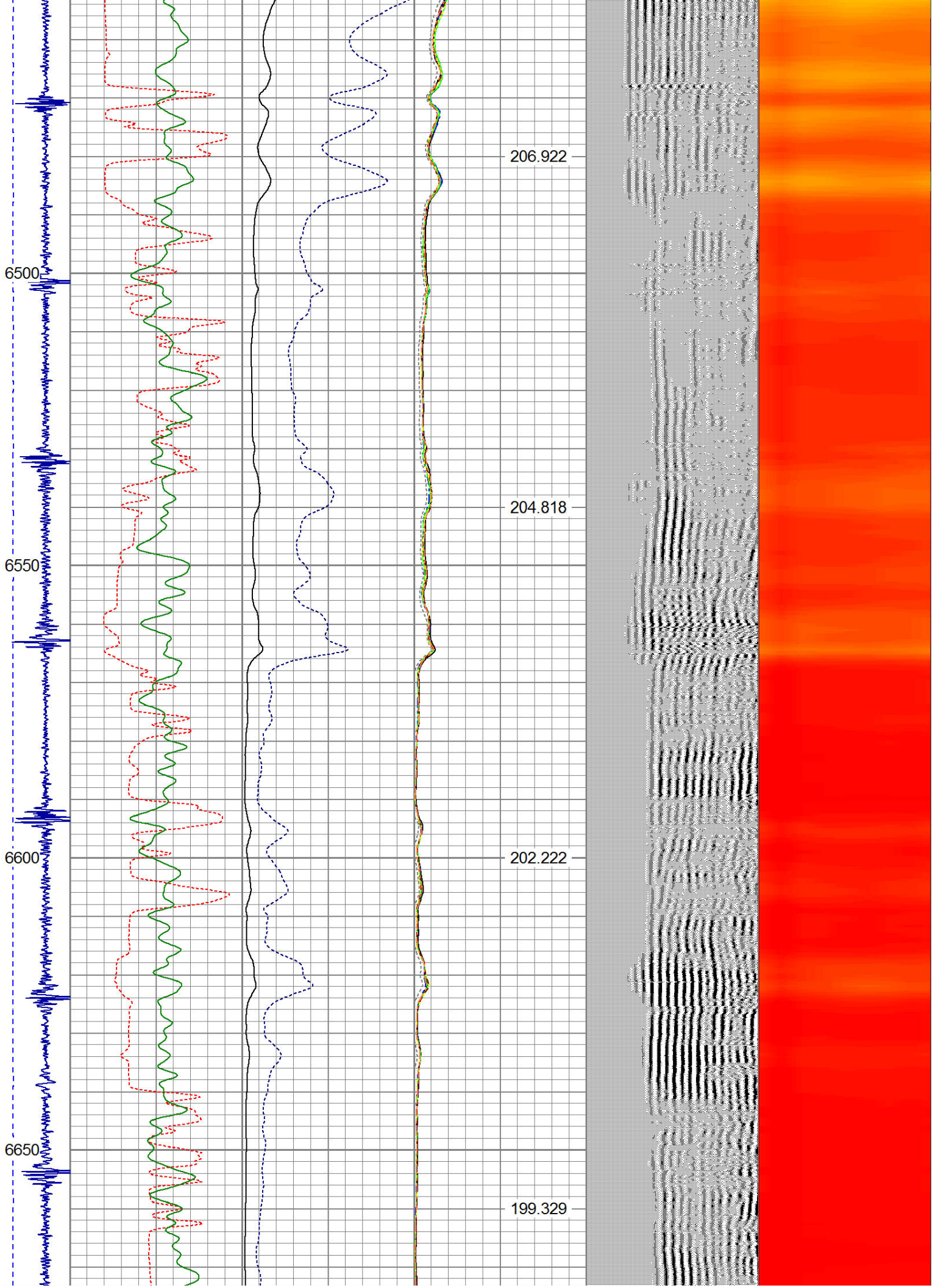


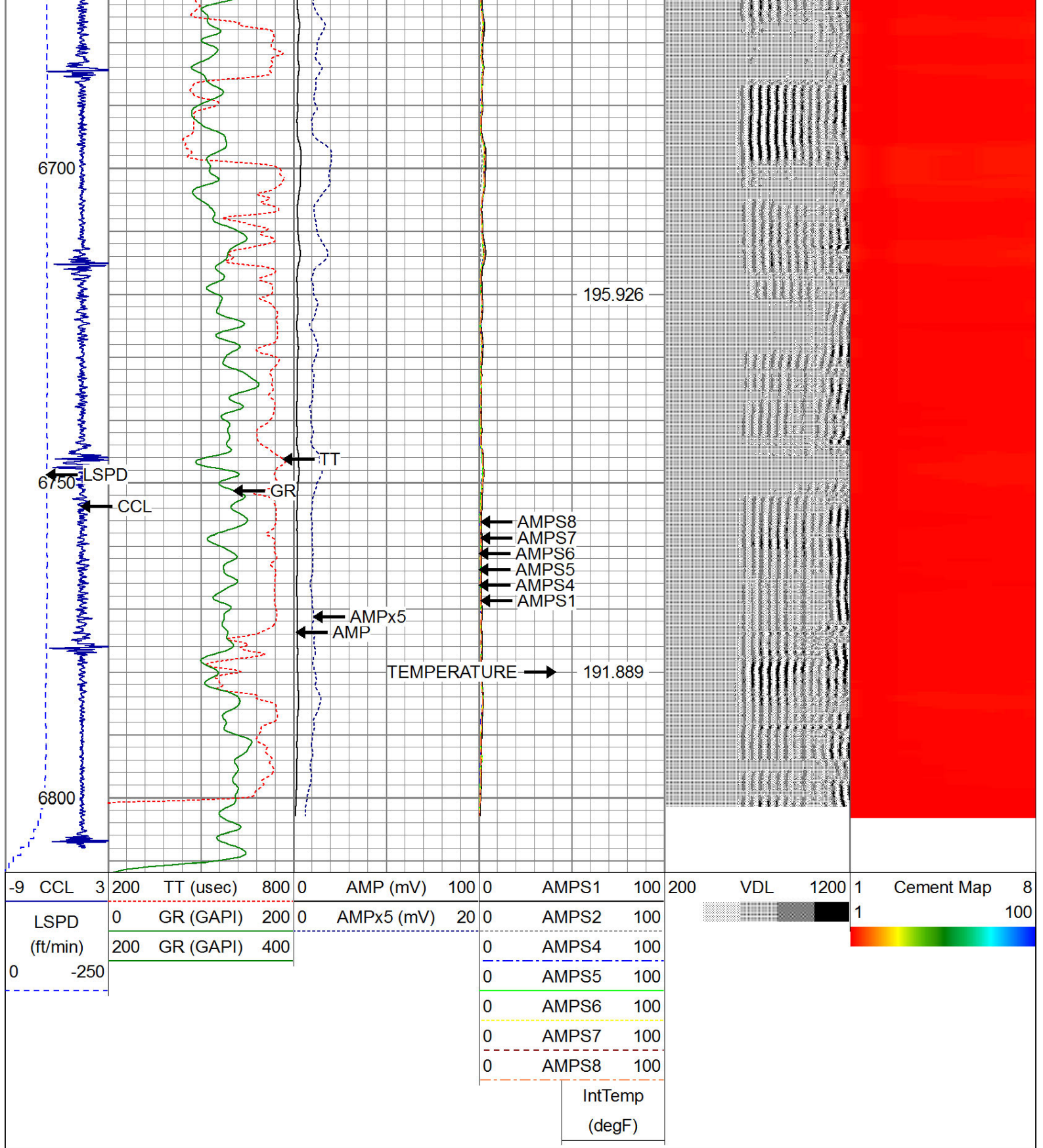












**WARRIOR**  
ENERGY SERVICES

Company Kerr McGee Oil & Gas  
 Well BERIG UPRR 42-35 #1  
 Field Wattenberg  
 County Weld  
 State CO