

Sta. 5+80

Sta. 3+00

Sta. 2+00

Sta. 0+00

- NOTES:**
- Round corners at 35' radius or as needed.
 - Contours shown at 2' intervals.

GREAT WESTERN OPERATING COMPANY

OTTESEN LE PAD
N 1/2 SE 1/4, SECTION 33, T1N, R66W, 6th P.M.
WELD COUNTY, COLORADO

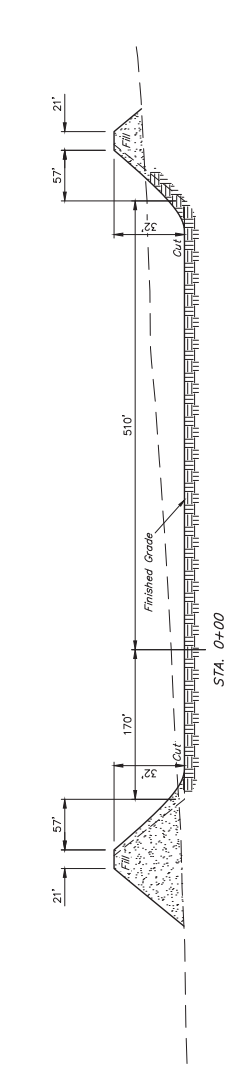
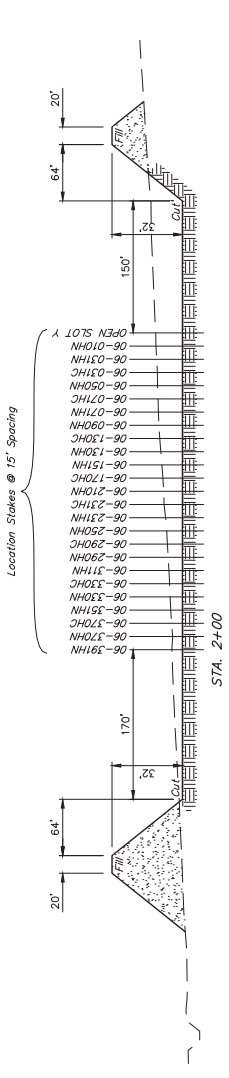
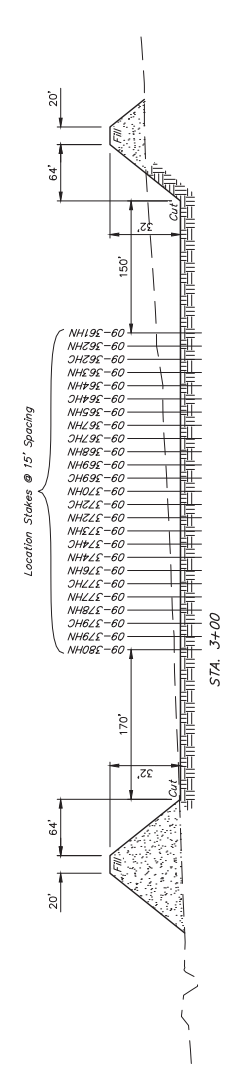
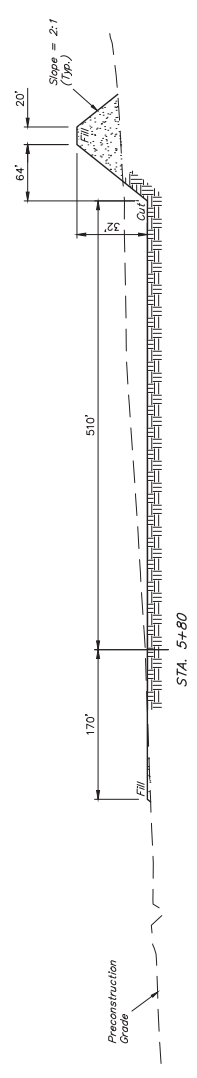
DRILLING PAD FINISHED GRADE ELEVATION = 5073.6'



UELS, LLC
Corporate Office * 85 South 200 East
Vernal, UT 84078 * (435) 789-1017

DRAWN BY: K.B.	DATE DRAWN: 02-13-17
SCALE: 1" = 80'	
CONSTRUCTION LAYOUT	FIGURE #1.1

X-Section
Scale
1" = 100'



APPROXIMATE EARTHWORK QUANTITIES	
(6") TOPSOIL STRIPPING	11,600 Cu. Yds.
REMAINING LOCATION	106,600 Cu. Yds.
TOTAL CUT	118,200 Cu. Yds.
FILL	106,600 Cu. Yds.
EXCESS MATERIAL	11,600 Cu. Yds.
TOPSOIL	11,600 Cu. Yds.
EXCESS BALANCE	0 Cu. Yds.
(NOTE: EXCESS BALANCE IS NOT TO BE USED)	

APPROXIMATE SURFACE DISTURBANCE AREAS	
DISTANCE	ACRES
WELL SITE DISTURBANCE	±15.373
30' WIDE ACCESS ROAD LEGAL DISTURBANCE	±2.053
TOTAL SURFACE USE AREA	±17.200

NOTES:

- Fill quantity includes 10% for compaction.
- Calculations based on 6" of topsoil stripping.

GREAT WESTERN OPERATING COMPANY

OTTUMBA, ILL. PAID

N 1/2 SE 1/4 SECTION 14, T15N, R66W, 6th P.M.

WELD COUNTY, COLORADO

DRAWN BY: C.C.

SCALE: AS SHOWN

DATE DRAWN: 11-1-15

CONSTRUCTION LAYOUT

CROSS SECTIONS

FIGURE #2

JUNTAH

UELS, LLC

Corporate Office: 300 West

Armadillo Blvd. • (405) 786-0117