

[illegible]

**R 62 W**

**PROPOSED LOCATION:  
ANSCHUTZ EQUUS FARMS  
4-62-28 27 NWNW PAD**

ORR 14-20  
ANSCHUTZ EQUUS FARMS  
4-62-20-0108C2B
























4568

KRAUSE-LITTLER 1  
ANSCHUTZ EQUUS FARMS  
4-62-33-0108CH2
























1 MILE BUFFER

**T4N**

**LEGEND:**

 SP	 SA	 S	 A	 AN	 N	 S
 P	 C	 N	 MP	 A	 N	 S
 S	 N	 S	 C	 N	 N	 A
 A	 S					

**LEGEND:**

 SP	 SA	 S	 A	 AN	 N	 S
 P	 C	 N	 MP	 A	 N	 S
 S	 N	 S	 C	 N	 N	 A
 A	 S					

 **Uintah**  
ENGINEERING & LAND SURVEYING

**UELS, LLC**  
Corporate Office \* 85 South 200 East  
Vernal, UT 84078 \* (435) 789-1017

 **Uintah**  
ENGINEERING & LAND SURVEYING

**UELS, LLC**  
Corporate Office \* 85 South 200 East  
Vernal, UT 84078 \* (435) 789-1017

**BILL BARRETT CORPORATION**  
**ANSCHUTZ EQUUS FARMS 4-62-28 27 NWNW PAD**  
**NW 1/4 NW 1/4, SECTION 28, T4N, R62W, 6th P.M.**  
**WELD COUNTY, COLORADO**

**BILL BARRETT CORPORATION**  
**ANSCHUTZ EQUUS FARMS 4-62-28 27 NWNW PAD**  
**NW 1/4 NW 1/4, SECTION 28, T4N, R62W, 6th P.M.**  
**WELD COUNTY, COLORADO**

<b>SURVEYED BY</b>	C.M., N.P.	01-18-17	<b>SCALE</b>
<b>DRAWN BY</b>	J.A.S.	01-25-17	1" = 2' = 000

<b>SURVEYED BY</b>	C.M., N.P.	01-18-17	<b>SCALE</b>
<b>DRAWN BY</b>	J.A.S.	01-25-17	1" = 2' = 000

<b>SURVEYED BY</b>	C.M., N.P.	01-18-17	<b>SCALE</b>
<b>DRAWN BY</b>	J.A.S.	01-25-17	1" = 2' = 000

<b>SURVEYED BY</b>	C.M., N.P.	01-18-17	<b>SCALE</b>
<b>DRAWN BY</b>	J.A.S.	01-25-17	1" = 2' = 000

# WELL PROXIMITY MAP      TOPO C

# WELL PROXIMITY MAP      TOPO C

