

**Operator:** Synergy Resources Corporation  
**Well Name:** Hall #25-34  
**Legal:** SWSE, Sec 25, T6N, R67W  
**Location:** Weld County, CO  
**API:** 05-123-31078

Deepest Water Well Within 1  
 Mile = 50'





### Wellbore History

Spud Date: 3/27/11  
 Surf Csg: 8.625", 24# @ 800'  
 Prod Csg: 4.5", 11.6# @ 7672'  
 860 sks  
 TOC: 3540' from CBL  
 Perfs: NIOBRARA: 6,917'-6,927'  
 JSAND: 7,520'-7,536'

### P&A Procedure

Set CIBP @ 7,470' w/ 2 sx  
 Set retainer @ 6,867' and squeeze perfs  
 Set 5 sx on top of retainer (50' plug)  
 Cut Casing @ Free point (estimated 810')  
 Pmp 339 sx @ 860' to surface

### Key

-  Existing Cement Coverage
-  Retainer
-  Cement Pumped
-  CIBP

