

Operator: Synergy Resources Corporation
Well Name: Hall #25-33D
Legal: SWSE, Sec 25, T6N, R67W
Location: Weld County, CO
API: 05-123-31080

Deepest Water Well Within 1
 Mile = 50'




Wellbore History

Spud Date: 3/20/11
 Surf Csg: 8.625", 24# @ 853'
 Prod Csg: 4.5", 11.6# @ 7423'
 720 sks
 TOC: 2373' from CBL
 Perfs: CODELL: 7198'-7218'

P&A Procedure

Set retainer@ 7,148' and squeeze perfs
 Set 5 sx on top of retainer (50' plug)
 Cut Casing @ Free point (estimated 863')
 Pmp 341 sx @ 913' to surface

Key

-  Existing Cement Coverage
-  Retainer
-  Cement Pumped

