

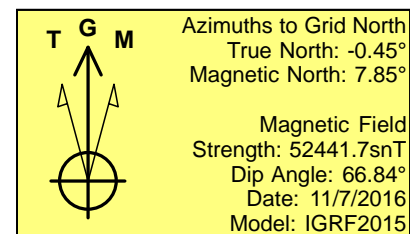
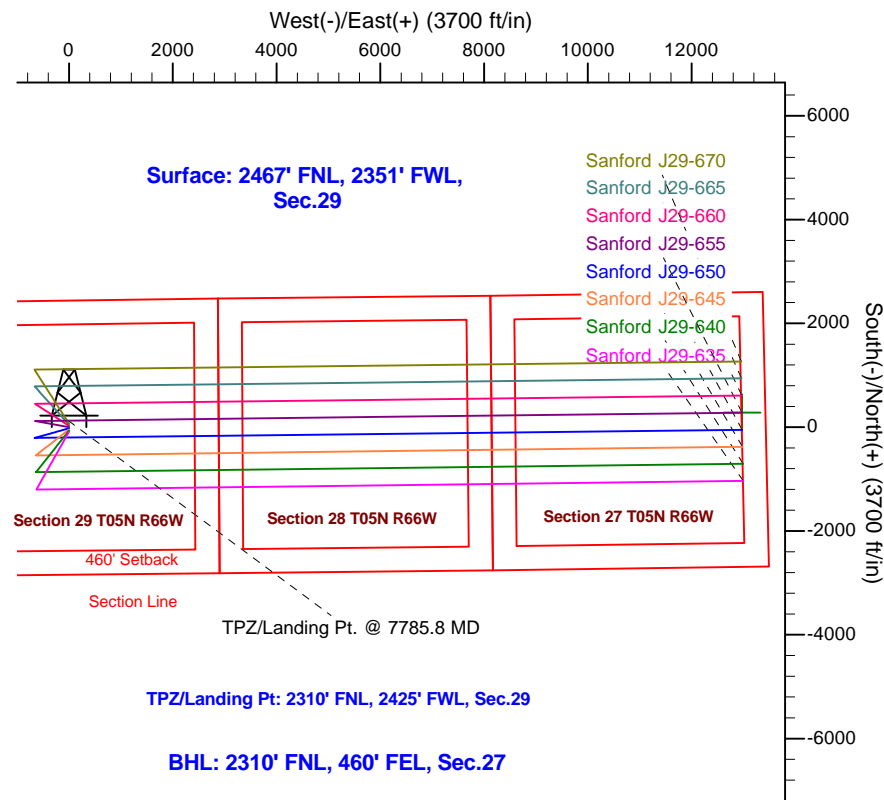
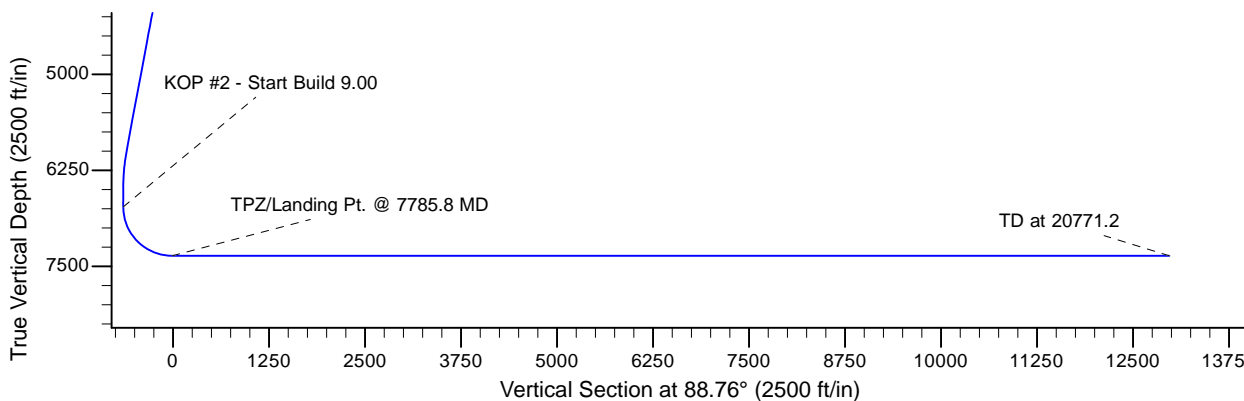
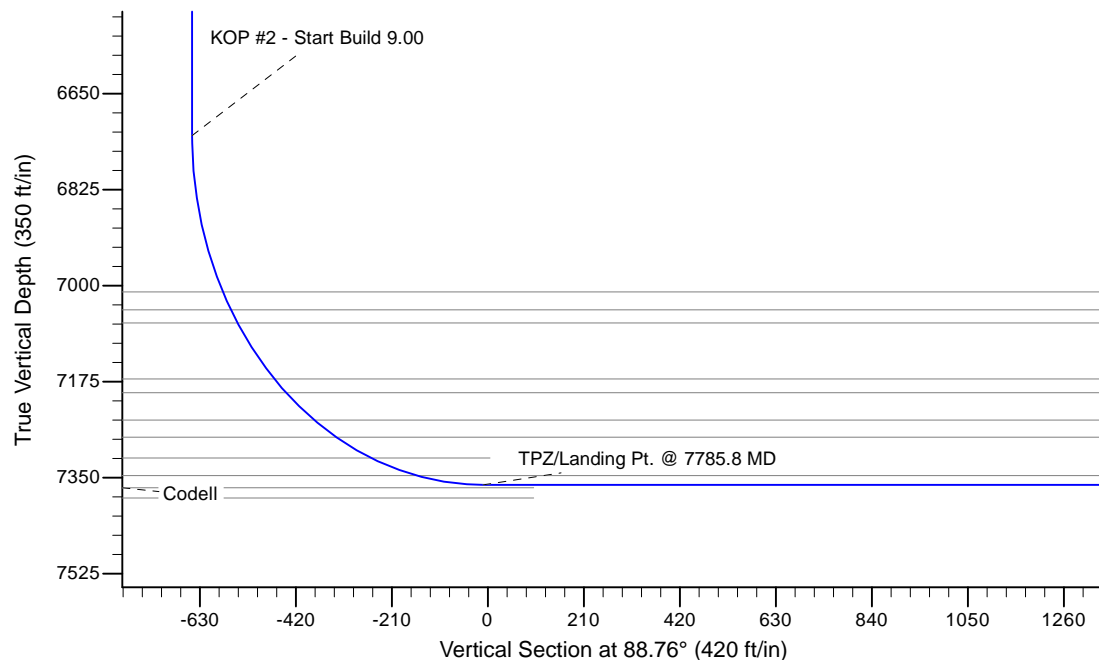
Project: Greeley Crescent
 Site: J Section 29-T5N-R66W Weld County, CO
 Well: Sanford J29-655
 Wellbore: Original Drilling
 Design: APD - Rev 1

Northern Region - DJ Basin

Geodetic System: US State Plane 1983
 Datum: North American Datum 1983
 Ellipsoid: GRS 1980
 Zone: Colorado Northern Zone
 System Datum: Mean Sea Level

SECTION DETAILS

Sec	MD	Inc	Azi	TVD	+N/-S	+E/-W	Dleg	TFace	VSec	Target
1	0.0	0.00	0.00	0.0	0.0	0.0	0.00	0.00	0.0	
2	2500.0	0.00	0.00	2500.0	0.0	0.0	0.00	0.00	0.0	
3	3041.2	10.82	280.46	3038.0	9.3	-50.1	2.00	280.46	-49.9	
4	6018.2	10.82	280.46	5962.0	110.7	-599.9	0.00	0.00	-597.4	
5	6559.4	0.00	0.00	6500.0	120.0	-650.0	2.00	180.00	-647.3	
6	6785.8	0.00	0.00	6726.4	120.0	-650.0	0.00	0.00	-647.3	
7	7785.8	90.00	89.33	7363.0	127.5	-13.4	9.00	89.33	-10.7	
8	20771.2	90.00	89.33	7363.0	280.0	12971.1	0.00	0.00	12974.2	Sanford J29-655 BHL 2310'FNL, 460'FEL



WELL DETAILS: Sanford J29-655					
		Northing	Easting	Ground Elevation: 4900.0 Latitude	Longitude
0.0	0.0	1378748.68	3193809.96	40.3709800	-104.8044100
Plan: APD - Rev 1 (Sanford J29-655/Original Drilling)					
Created By: Shailey Jewell			Date: 14:53, January 18 2017		
OK to submit with 2A as per Noble Drilling 1/18/2017 3:12					